



TRAVERSE POINT WITNESS REPORT

Traverse Point No. 506D  
~~500E~~

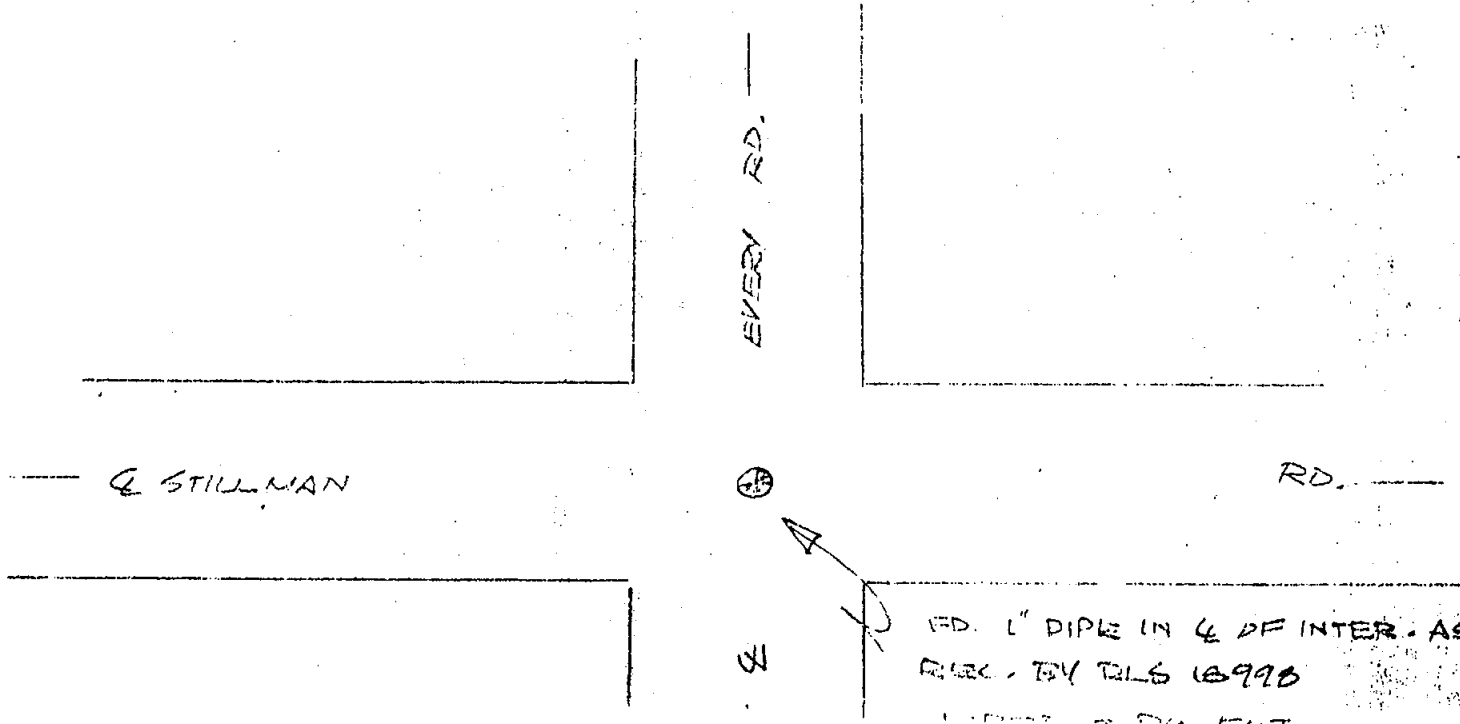
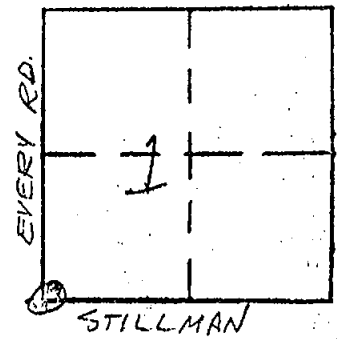
Tech. Sup'r. L. BRYAN  
Company DELAPIS  
Field Squad #9 MINSHALL-MARTIN

Township ALAIEDON  
Recorded Corner Code K3  
Date 4.23.78

Sketch and describe roads, monuments found or set, and witness established:

FD. 1" PIPE ACCORDING TO THE FOLLOWING WITNESSES SET BY DLS 1899B,

1. FD. NAT (MSHD) SW SIDE TELE. POLE, NW, 47.42
2. FD NAT (MSHD) NW SIDE TELE. POLE, NE, 44.40
3. FD. NAT (MSHD) SW SIDE POWER POLE SE, 84.97



MONUMENTED CORNER REPORT

TECH. SUP'R. L. BRYAN TOWNSHIP ALAZEDON  
 COMPANY POLARIS CORNER CODE K-2  
 FIELD SQUAD # 11 C. EVERITT RECORDED CORNER YES  
 DATE 9-14-78 ROAD NAME BUTTON  
 (GRAVEL)

Sketch, witness, and describe monuments found, and location relative to traverse point and centerline of road.



FD K-2 1" PIPE SET TO FD. STONE ATT.# 6 Pg 1 of 1  
 C.E. SMITH. BY ONLY REMAINING WITNESSES  
 WITCH WERE 32" CATALPA N.W. 48.25 WRITTEN IN  
 ATT.# 1 Pg. 1. R. LESTER AND ATT.# 6, Pg 1 CONSUMERS POWER  
 WITNESS # 2 24" CATALPA S.S.E. 33.21' WRITTEN IN ATT. 1 Pg. 1  
 R. LESTER ATT.# 4 Pg. 1 I.C.R.C. ATT.# 6 Pg. 1 C.E. SMITH  
 AND ATT.# 6 Pg. 1 CONSUMERS POWER.

SET 2 MORE GOOD WITNESSES AS WRITTEN  
 BELOW IN FINAL WITNESSES

FINAL WITNESSES

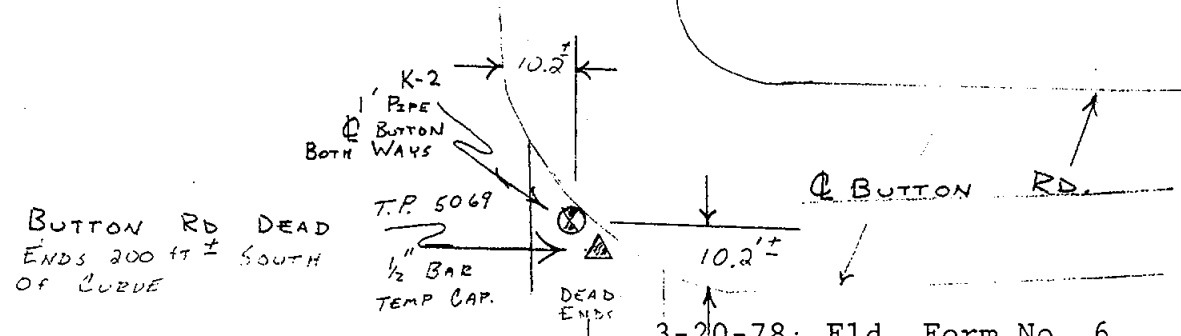
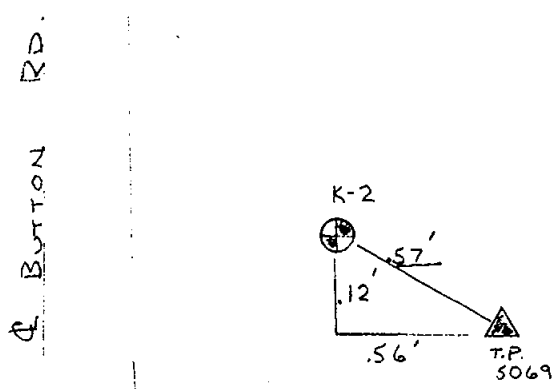
FD. 1" PIPE @ BUTTON RD  
 ALL N/TAG SET ARE RLS # 18998

FD. N/SIDE/FLAGING S/SIDE 32" CATALPA N. 45° W. 48.25

SET N/TAG S/SIDE 24" CATALPA S. 40° E. 32.99

SET N/TAG S/SIDE 12" CATALPA N 60° E. 71.92

SET N/TAG NE/SIDE 6" CATALPA S. 70° W. 35.32'



SOURCE: NOTHSTONE NOTES: p.1  
TRANSCRIBED from ~~ORIGINAL~~ DUPLICATE on file at Remond. OFFICE

K-1  
UNRECORDED

SECTION 1  
2- Iron  
19" elm S55°W 53.14'  
T.P. N75°E 79.23'  
S.E. Corner of bridge Railing  
S65°W 34.72' (5/25/50)



# BEERY

& ASSOCIATES, INC.

August 30, 1996

LEDY SURVEY GROUP  
3135 Pinetree Road  
Lansing, Michigan 48911

Attn: Doug Richardson

Re: L-13, Meridian Township

Dear Doug:

As per our phone conversation of 8/27/96 here is a summary of the remon. work I did on E-13, Meridian Township.

"On August 9, 1996, I excavated at the apparent location of L-13, Meridian Township. This location is 17.33 feet East of L-1, Alaiedon Township, and on a fenceline running to the North. The remon. crew consisted of myself, Mr. Rick Pinion, and Mr. Walt Kangas.

A 1" x 32" galvanized pipe was uncovered at this location. At a depth of 32" a large pointed stone was found along the east side of the pipe. I accepted the location of the pipe as that of the corner and set a 3/4" x 24" standard remon. bar / cap in the location of the pipe. A monument box was placed over the bar and stone.

The remon. bar was witnessed with the following:

L-13, MERIDIAN TOWNSHIP: SET 3/4" X 24" STANDARD REMON. BAR/PA #345/ CAP #30090, ON WEST SIDE OF LARGE POINTED STONE, IN MON BOX.  
C/L JOLLY ROAD ON FENCELINE TO NORTH.

WITNESSED BY:

FD. N&T #16053,	S/S 20" WALNUT,	AZ. 65 DEG.,	66.35'
FD. N&T #16053,	NE/S 14" ELM,	AZ. 128 DEG.,	55.22'
SET N&T #30090,	E/S 6" ELM,	AZ. 215 DEG.,	30.17'
FD. N&T #16053,	S/S 10" HICK.,	AZ. 356 DEG.,	70.20'
L-1 ALAIEDON		AZ. 270 DEG.,	17.33'

Please feel free to use the above information in the LCRC that you will prepare for this corner. Should you have any further questions regarding this matter, please contact me.

Thank you.

Sincerely,

X

David R. Lohr  
Professional Surveyor #30090