

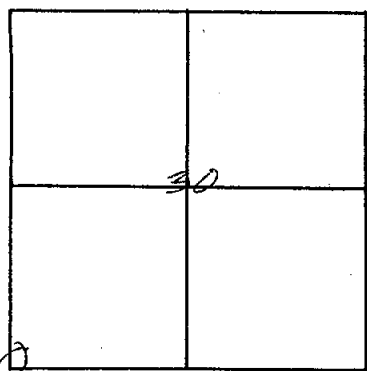
POINT #	NORTH	EAST
1	15159.7955	13854.8702
2	15087.7807	12946.5467
3	15027.4277	10247.1740
4	16483.4558	9591.1636
5	20016.2778	11910.3218
6	14744.9197	9577.4751
7	20013.0093	9577.4741
8	20035.2109	14992.5537
9	17412.3393	15171.8102
10	14770.9120	15352.6379
11	14749.5186	12741.6005
12	14747.1820	10102.3982
13	20023.7447	12358.8637
14	13422.8463	15373.3639
15	12482.1966	15427.9126
16	11613.9833	15478.3999
17	9853.0228	15543.4073
18	9834.3815	12898.9780
19	9799.3693	10232.2879
20	9785.5597	9595.4376
21	12416.1269	9580.4396
22	12597.6040	9908.5228
23	12423.3728	10304.8894
24	12505.3670	11245.4548
25	12505.9802	12002.8745
26	12426.9427	12368.4378
27	12448.4624	12737.1804
28	12450.5919	12787.2452
29	17365.6553	9577.5188
30	14770.1673	15379.0858
31	14808.7654	17349.4020
32	14809.2115	18004.2802
33	14771.2543	15376.3355
34	14770.8350	15325.5172
35	14767.8380	15325.6511
36	16699.8681	15222.0422
37	17389.1233	12547.7462
38	14749.8125	12741.3112
39	20013.5534	9718.3533
50	17390.4597	12549.9544
97	14744.8826	9577.4908
98	15027.4987	10246.7170
99	17413.2071	15183.7133

INGHAM CO. REMOND
 SEC. 32,
 WILLIAMSTOWN TWP.

37 → 36 104-27-09
 2761.69
 37 → 50 58-48-58
 2.58

I 7 5 89 55 11 2332.8500
 I 7 39 89 46 43 140.8803

GOV'T. MON. WITNESS RECORD SEC. NO. 30



N Williamston TWP. 4N, 1E

WITNESSES: SW corner
Found R.R. spike + 1/2" rod.
Set 1/2" pipe in mon. box.

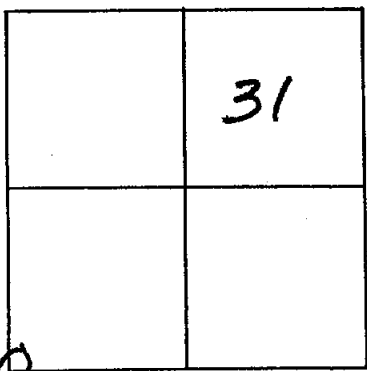
DESC.: N 22°W 59.93' - N. & T. in end fence post
N 80°E 47.7' - North end of 12" Culvert
S 65°E 48.8' - South end of 12" Culvert
N 57°E 44.05' - Face of street sign post
S 38°E 49.05' - Face of Bell Telephone Pedestal

Douglas W. Hooth 8-20-78

L 4-p 355

SURVEY CHIEF DATE

GOV'T. MON. WITNESS RECORD SEC. NO. 31



N Williamston TWP. 4N-1E

WITNESSES: SW Corner

Set 1/2" bar & cap

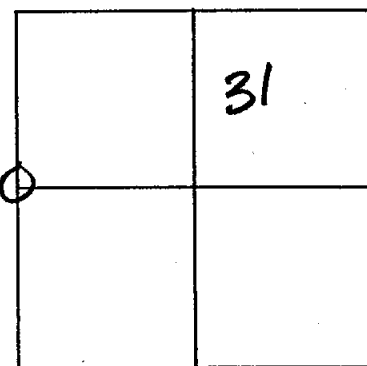
DESC.: N & T E. side Util. Pole - N 41°W - 114.96'
1/2" bar W. edge asph. West - 11.80'
1/2" bar E. edge asph. East - 12.40'

Maynard Dyer 8/13/76

L 3-P 625

SURVEY CHIEF DATE

GOV'T. MON. WITNESS RECORD SEC. NO. 31



N Williamston TWP. 4N-1E

WITNESSES: W 1/4 Corner

Set 1/2" bar & cap

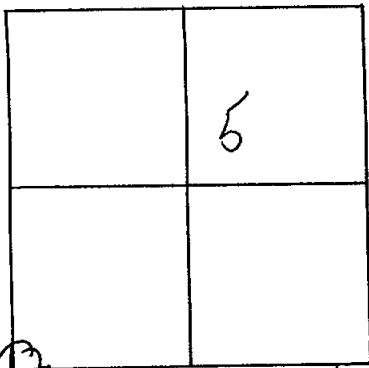
DESC.: N & T SE side 18" Ash NE - 39.82'
" " S. side 15" Ash - ENE - 30.73'
" " Util. Pole SSW - 70.55'

Maynard Dyer 8/13/76

L 3-P 625

SURVEY CHIEF DATE

GOV'T. MON. WITNESS RECORD SEC. NO. 5

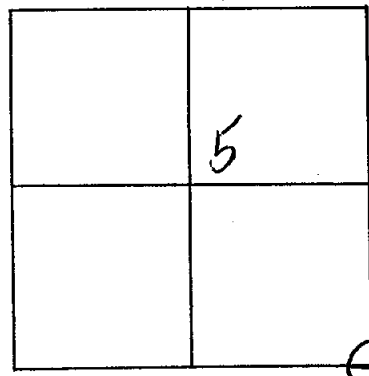


N Wheatfield TWP. 3N-1E
 WITNESSES: SW Cor.
 1" iron pipe to
 surface found stone

DESC.: 19" Elm	S 62 W	78.95	
20" Elm	S 38 W	44.07	
12" Elm	S 22 E	26.82	
P.P.	WSW	34.3	} ICRC
Cor. Post	S	25.3	
" "	N	30.0	

 SURVEY CHIEF DATE

GOV'T. MON. WITNESS RECORD SEC. NO. 5

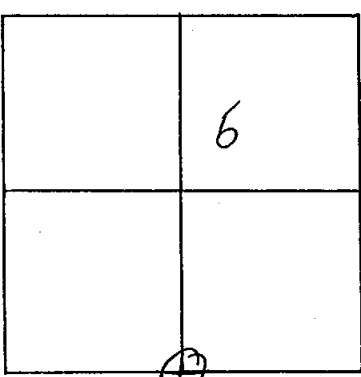


N Wheatfield TWP. 3N-1E
 WITNESSES: SE Cor.
 1" iron pipe to surface
 found stake.

DESC.: 18" Oak	N 22 E	56.28
25" Oak	N 26 W	57.40
NE Cor. Hse found	S 43 W	76.70

 SURVEY CHIEF DATE

GOV'T. MON. WITNESS RECORD SEC. NO. 5

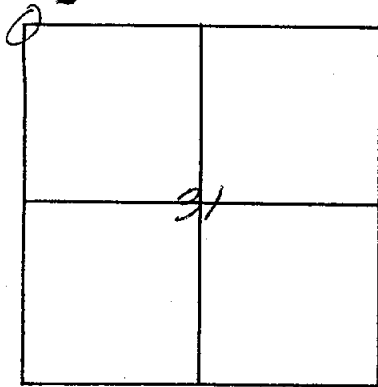


N Wheatfield TWP. 3N-1E
 WITNESSES: S 1/4 Cor
 1" iron pipe to surface
 found stone

DESC.: 23" Elm	S 10 E	26.20
17" Elm	N 55 E	55.46
15" Elm	N 50 W	47.54

 SURVEY CHIEF DATE

GOV'T. MON. WITNESS RECORD SEC. NO. 31



N Williamston TWP. 4N-1E

WITNESSES: NW corner
Found R.R. spike & 1/2" rod.
Set 1/2" pipe in mon. box.

DESC.: N 22°W 59.93' - N.&T. in end fence post
N 80°E 47.7' - North end of 12" Culvert
S 65°E 48.8' - South end of 12" Culvert
N 57°E 44.05' - Face of street sign post
S 38°E 49.05' - Face of Bell Telephone pedestal

Douglas W. Hooth

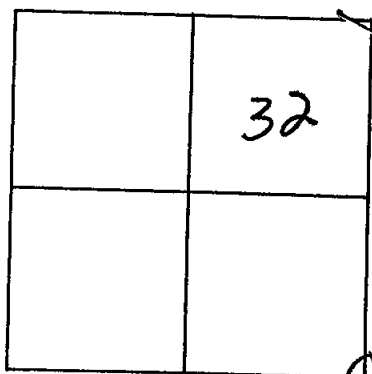
8-20-78

SURVEY CHIEF

DATE

L4-P 355

GOV'T. MON. WITNESS RECORD SEC. NO. 32



N Williamston TWP. 4N-1E

WITNESSES: SE Corner
Fd. gas pipe

DESC.: Center double pignut - W - 25'-10 1/2"
NE Cor. Block porch - SW - 94'
NW Cor. Brick house - SE - 105'-2"

Laverne Hendryx

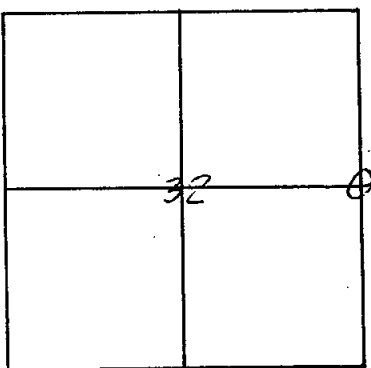
3/13/76

SURVEY CHIEF

DATE

L4-Pg. 90

GOV'T. MON. WITNESS RECORD SEC. NO. 32



N Williamstown TWP. 74N-1E

WITNESSES: E 1/4 corner
Fd. old cedar anchor post
set in a socket of field
stone. Set. mon. with 3/4" x
36" iron pipe & cap.

DESC.: P.K. & Washer - E. root 48" Beech - N 30°W 42.18'
P.K. & Washer - E. face 18" Oak - S 40.48'
P.K. & Washer - N. face 8" Maple - W 12.71'
P.K. & Washer - S. face 16" Ash - E. 30.98'

George M. Young

7-24-79

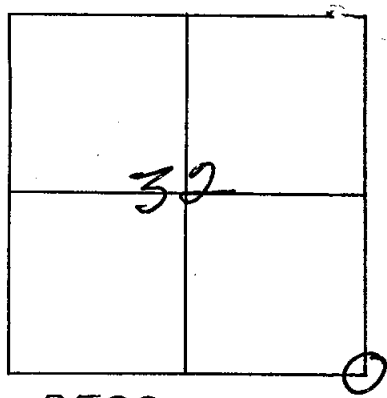
SURVEY CHIEF

DATE

L5-P281

GOV'T. MON. WITNESS RECORD

SEC. NO. 32
TWP. 4N 1E



WITNESSES: SE Cor

1/2" iron bar is SW Corner
33.

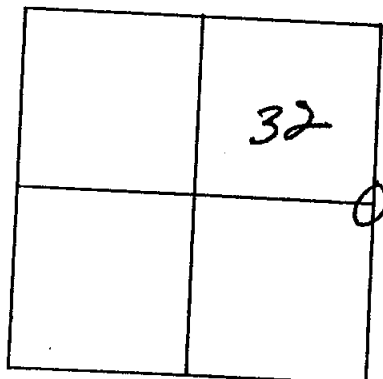
DESC.: 27" boxelder N26° E 53.53'
1/2" iron pipe - Due N. 33.00'
SW Cor Fdn Hse - 86.25'

L-1 Pg. 179 Ing. R. Lomax 10/8/71
SURVEY CHIEF DATE

GOV'T. MON. WITNESS RECORD

SEC. NO. 32

N Williamston TWP. 4N-1E



WITNESSES: E 1/4 Corner

Fd. blue stone

DESC.: Gas pipe East 33.0'
NW Cor. house ESE 114.25'
Center 14" maple SE 83.4'
Center Power Pole SSW 101.8'


L4-Pg. 90 Laverne Hendryx 3/13/76
SURVEY CHIEF DATE

LAND CORNER RECORDATION CERTIFICATE
 Filing Requirement of Act 74, Mich. P.A. 1970
 WILLIAMSTOWN TOWNSHIP

For corners in
INGHAM
 (County)

Located in: Corner Code #

- 1. Public Land Survey T 4N R 1E D-11
- T _____ R _____
- T _____ R _____
- T _____ R _____
- 2. Property Controlling S _____ T _____ R _____
- in Section S _____ T _____ R _____
- 3. Miscellaneous S _____ T _____ R _____
- Property in Sec. S _____ T _____ R _____
- 4. Lot No. _____, Recorded Plat _____
- 5. Private Claims _____



FILED
 950006182
 12/12/1995 15:09:58
 REGISTER OF DEEDS
 Paula Johnson
 INGHAM COUNTY, MI

Register of Deeds Stamp & File Number

	A	B	C	D	E	F	G	H	I	J	K	L	M
2	6		5		4		3		2		1		
3													
4	7		8		9		10		11		12		
5													
6	18		17		16		15		14		13		
7													
8	19		20		21		22		23		24		
9													
10	30		29		28		27		26		25		
11													
12	31		32		33		34		35		36		
13													

I, RON HELSEL, in a field survey on OCTOBER 8, 19 95, do hereby certify that under requirements of P.A. 74, Michigan P.A. of 1970, the corner points mentioned in lines 1 and 2 above were in conformance with regulations and rules therefore as required in the current manual of survey instructions of the United States Department of the Interior, Bureau of Land Management or by a decree of a Court of Law and/or that the corner points mentioned in lines 3, 4 and 5 above were in conformance with the rules of the Michigan Board of Land Surveyors or by a Decree of a Court of Law; established, re-established, monumented, re-monumented, recovered, found as expressed below:

NOTE: Not more than 4 corners, all in the same town and range, may be recorded on this certificate.

A. Description of original monument and accessories and/or subsequent restoration:

ORIGINAL MONUMENT: POST SET BY J. WAMPLER, U.S. DEPUTY SURVEYOR, MARCH 1826. 40.11 CHAINS.

ASH 8, N70W, 12 1/2 LINKS

ASH 5, S50W, 11 1/2 LINKS

- 1) COUNTY SURVEYOR, A. JACKSON, CITED THE ORIGINAL GOVERNMENT WITNESS BUT DID NOT IDENTIFY THE MARKER OF THE CORNER IN A SURVEY, VOL. 2. PAGE 175, DEC. 22, 1853.

(CONTINUED ON BACK)

B. Description of corner evidence found and/or method applied in restoring or reestablishing corner:

FOUND 1/2" IRON BAR AND ILLEGIBLE CAP ON LINE WITH FENCE TO NORTH AND TREE ROW TO SOUTH. EXCAVATED HOLE 3 FEET DEEP DOWN TO MOTTLED CLAY. FOUND CIRCLE OF RED COLORING LOCATED ONLY IN AN AREA OF 18" ± IN DIAMETER AROUND THE 1/2" IRON. ABOUT 4" EAST OF THE IRON FOUND A DARK CIRCLE 3" IN DIAMETER. EXCAVATED DOWN ANOTHER 2.5 FEET. FOUND SMALL PIECES OF WOOD SLIVERS IN THE CORE OF 3" DIA. DARK CIRCLE. AREA WAS IN WATER TABLE AT ABOUT 3.5 FEET. SUSPECTED THE 3" CORE WAS A POSSIBLE POST. ACCEPTED THE LOCATION OF THE 1/2" IRON AS IT WAS IN CLOSE ACCORD WITH A PRORATED DISTANCE BETWEEN A-11 (MERIDIAN) AND E-11 AND ON LINE BETWEEN THEM. SET 3/4" X 24" FORM PIN WITH CAP LABELED P.A. 345, P.S. 18994, 4.3' ± NORTH OF NORTH EDGE OF BITUMINUS PAVEMENT, (TURNER ROAD).

C. Description of monument for corner and accessories established to perpetuate locating the position of the corner:

3/4" X 24" FORM PIN AND CAP
 SET NAIL & TAG #18994 E/SIDE 30" OAK AZ. 182°, 34.67'
 SET NAIL & TAG #18994 E/SIDE 8" TWIN MAPLE AZ. 146°, 41.43'
 SET NAIL & TAG #18994 W/SIDE 8" TWIN MAPLE AZ. 138°, 44.71'
 FOUND NAIL & TAG #12034 E/SIDE 54" COTTONWOOD AZ. 46°, 21.87'
 FOUND & REPLACED N & T #12034 SE/SIDE 20" MAPLE AZ. 355°, 9.91' WITH N & T #18994.
 EDGE OF ASPHALT PAVEMENT SOUTH 4.3' ±. FOUND 1/2" BAR & CAP #25832 NORTH, 33.03'.
 MEASURED D-11 TO E-11 2633.71'
 MEASURED D-11 TO A-11 2781.41'
 MEASURED D-11 TO C-11 2640.53'

Signed by Ron Helsel Date NOV. 28, 1995
 Surveyor's Michigan License No. 18994

P.A. 345 INGHAM COUNTY
 PEER APPROVED 12/7/95 m

"A" CONTINUED


- 2) A SURVEY WAS RECORDED IN LIBER 5, PAGE 579, DATED 4-27-1987 BY M.F. FOUTY NO. 18989. "FOUND 1/2" BAR AND CAP 15' NORTH OF CENTERLINE TURNER ROAD."
 NAIL & TAG IN:
 20" GREEN ASH, SOUTH, 34.82'
 16" GREEN ASH, N88°W, 38.30'
 14" MAPLE, NORTH, 9.20' (FOUND)
 54" COTTONWOOD, NE, 21.86' (FOUND)
- 3) A SURVEY WAS RECORDED IN LIBER 6, PAGES 12 & 13 DATED 4-7-89, BY L.A. BRYAN NO. 25832. "FOUND 1/2" BAR & CAP #18989 15' NORTH OF CENTERLINE OF TURNER ROAD FROM A SURVEY AS RECORDED IN LIBER 5, PAGE 579 OF THE INGHAM COUNTY RECORDS."
 FOUND NAIL & TAG #12034 E/SIDE 20" ASH, SOUTH, 34.72' (FOUND)
 FOUND NAIL & TAG #12034 E/SIDE 14" MAPLE, NORTH, 9.20' (FOUND)
 FOUND NAIL & TAG #12034 SE/SIDE 54" COTTONWOOD, N20°E, 21.81' (FOUND)
 FOUND NAIL & TAG #12034 SOUTH SIDE 18" ASH, N88°W, 38.30'
- 4) A L.C.R.C. WAS RECORDED IN LIBER 7, PAGE 190, FIELD DATED 9-13, 1990 BY J.E. STEPHENS #16053. "A 1/2" DIAMETER IRON ROD AND CAP WAS FOUND APPROXIMATELY 4.3 FEET NORTH OF THE NORTH EDGE OF PAVEMENT. ROD WAS FOUND TO BE COMPATIBLE WITH THE PLAT OF GRAND ESTATES.
 SURVEYOR TAG NO. 12034 EAST/SIDE 14" MAPLE, N2°W, 9.60' (FOUND ON GROUND)
 SURVEYOR TAG NO. 12034 EAST/SIDE 40" POPLAR, N45°E, 21.83' (FOUND)
 SURVEYOR TAG NO. 12034 EAST/SIDE 24" WALNUT, S2°E, 34.65' (NO TAG, FOUND OAK)
 1/2" ROD & CAP NO. 25832 N03°W, 33.00' (FOUND)
- 5) PLAT OF GRAND ESTATES REFERENCED TO THIS COR. LIBER 14, PGS. 34 & 35, 1947, R.J. ROBB, SURVEYOR.

LAND CORNER RECORDATION CERTIFICATE
 Filing Requirement of Act 74, Mich. P.A. 1970
 WILLIAMSTOWN TOWNSHIP

For corners in
INGHAM
 (County)

Located In: Corner Code #

- 1. Public Land Survey T 4N R 1E D-11
- T _____ R _____
- T _____ R _____
- T _____ R _____
- 2. Property Controlling S _____ T _____ R _____
- in Section S _____ T _____ R _____
- 3. Miscellaneous S _____ T _____ R _____
- Property in Sec. S _____ T _____ R _____
- 4. Lot No. _____, Recorded Plat _____
- 5. Private Claims _____



FILED
 950006182
 12/12/1995 15:09:58
 REGISTER OF DEEDS
 Paula Johnson
 INGHAM COUNTY, MI

Register of Deeds Stamp & File Number

	A	B	C	D	E	F	G	H	I	J	K	L	M
2	6		5		4		3		2		1		
3													
4	7		8		9		10		11		12		
5													
6	18		17		16		15		14		13		
7													
8	19		20		21		22		23		24		
9													
10	30		29		28		27		26		25		
11													
12	31		32		33		34		35		36		
13													

I, RON HELSEL, in a field survey on OCTOBER 8, 19 95, do hereby certify that under requirements of P.A. 74, Michigan P.A. of 1970, the corner points mentioned in lines 1 and 2 above were in conformance with regulations and rules therefore as required in the current manual of survey instructions of the United States Department of the Interior, Bureau of Land Management or by a decree of a Court of Law and/or that the corner points mentioned in lines 3, 4 and 5 above were in conformance with the rules of the Michigan Board of Land Surveyors or by a Decree of a Court of Law; established, re-established, monumented, re-monumented, recovered, found as expressed below:

NOTE: Not more than 4 corners, all in the same town and range, may be recorded on this certificate.

- A. Description of original monument and accessories and/or subsequent restoration:
 ORIGINAL MONUMENT: POST SET BY J. WAMPLER, U.S. DEPUTY SURVEYOR, MARCH 1826.
 40.11 CHAINS.
 ASH 8, N70W, 12 1/2 LINKS
 ASH 5, S50W, 11 1/2 LINKS
 1) COUNTY SURVEYOR, A. JACKSON CITED THE ORIGINAL GOVERNMENT WITNESS BUT DID NOT IDENTIFY THE MARKER OF THE CORNER IN A SURVEY, VOL. 2. PAGE 175, DEC. 22, 1853.

(CONTINUED ON BACK)

- B. Description of corner evidence found and/or method applied in restoring or reestablishing corner:
 FOUND 1/2" IRON BAR AND ILLEGIBLE CAP ON LINE WITH FENCE TO NORTH AND TREE ROW TO SOUTH. EXCAVATED HOLE 3 FEET DEEP DOWN TO MOTTLED CLAY. FOUND CIRCLE OF RED COLORING LOCATED ONLY IN AN AREA OF 18" ± IN DIAMETER AROUND THE 1/2" IRON. ABOUT 4" EAST OF THE IRON FOUND A DARK CIRCLE 3" IN DIAMETER. EXCAVATED DOWN ANOTHER 2.5 FEET. FOUND SMALL PIECES OF WOOD SLIVERS IN THE CORE OF 3" DIA. DARK CIRCLE. AREA WAS IN WATER TABLE AT ABOUT 3.5 FEET. SUSPECTED THE 3" CORE WAS A POSSIBLE POST. ACCEPTED THE LOCATION OF THE 1/2" IRON AS IT WAS IN CLOSE ACCORD WITH A PRORATED DISTANCE BETWEEN A-11 (MERIDIAN) AND E-11 AND ON LINE BETWEEN THEM. SET 3/4" X 24" FORM PIN WITH CAP LABELED P.A. 345, P.S. 18994, 4.3' ± NORTH OF NORTH EDGE OF BITUMINUS PAVEMENT, (TURNER ROAD).

- C. Description of monument for corner and accessories established to perpetuate locating the position of the corner:
 3/4" X 24" FORM PIN AND CAP
 SET NAIL & TAG #18994 E/SIDE 30" OAK AZ. 182°, 34.67'
 SET NAIL & TAG #18994 E/SIDE 8" TWIN MAPLE AZ. 146°, 41.43'
 SET NAIL & TAG #18994 W/SIDE 8" TWIN MAPLE AZ. 138°, 44.71'
 FOUND NAIL & TAG #12034 E/SIDE 54" COTTONWOOD AZ. 46°, 21.87'
 FOUND & REPLACED N & T #12034 SE/SIDE 20" MAPLE AZ. 355°, 9.91' WITH N & T #18994.
 EDGE OF ASPHALT PAVEMENT SOUTH 4.3' ±. FOUND 1/2" BAR & CAP #25832 NORTH, 33.03'.
 MEASURED D-11 TO E-11 2633.71'
 MEASURED D-11 TO A-11 2781.41'
 MEASURED D-11 TO C-11 2640.53'

Signed by Ron Helsel Date NOV. 28, 1995
 Surveyor's Michigan License No. 18994

P.A. 345 INGHAM COUNTY
 PEER APPROVED 12/7/95 du

"A" CONTINUED

- 2) A SURVEY WAS RECORDED IN LIBER 5, PAGE 579, DATED 4-27-1987 BY M.F. FOUTY NO. 18989. "FOUND 1/2" BAR AND CAP 15' NORTH OF CENTERLINE TURNER ROAD."
NAIL & TAG IN:
20" GREEN ASH, SOUTH, 34.82'
16" GREEN ASH, N88°W, 38.30'
14" MAPLE, NORTH, 9.20' (FOUND)
54" COTTONWOOD, NE, 21.86' (FOUND)
- 3) A SURVEY WAS RECORDED IN LIBER 6, PAGES 12 & 13 DATED 4-7-89, BY L.A. BRYAN NO. 25832. "FOUND 1/2" BAR & CAP #18989 15' NORTH OF CENTERLINE OF TURNER ROAD FROM A SURVEY AS RECORDED IN LIBER 5, PAGE 579 OF THE INGHAM COUNTY RECORDS."
FOUND NAIL & TAG #12034 E/SIDE 20" ASH, SOUTH, 34.72' (FOUND)
FOUND NAIL & TAG #12034 E/SIDE 14" MAPLE, NORTH, 9.20' (FOUND)
FOUND NAIL & TAG #12034 SE/SIDE 54" COTTONWOOD, N20°E, 21.81' (FOUND)
FOUND NAIL & TAG #12034 SOUTH SIDE 18" ASH, N88°W, 38.30'
- 4) A L.C.R.C. WAS RECORDED IN LIBER 7, PAGE 190, FIELD DATED 9-13, 1990 BY J.E. STEPHENS #16053. "A 1/2" DIAMETER IRON ROD AND CAP WAS FOUND APPROXIMATELY 4.3 FEET NORTH OF THE NORTH EDGE OF PAVEMENT. ROD WAS FOUND TO BE COMPATIBLE WITH THE PLAT OF GRAND ESTATES.
SURVEYOR TAG NO. 12034 EAST/SIDE 14" MAPLE, N2°W, 9.60' (FOUND ON GROUND)
SURVEYOR TAG NO. 12034 EAST/SIDE 40" POPLAR, N45°E, 21.83' (FOUND)
SURVEYOR TAG NO. 12034 EAST/SIDE 24" WALNUT, S2°E, 34.65' (NO TAG, FOUND OAK)
1/2" ROD & CAP NO. 25832 N03°W, 33.00' (FOUND)
- 5) PLAT OF GRAND ESTATES REFERENCED TO THIS COR. LIBER 14, PGS. 34 & 35, 1947, R.J. ROBB, SURVEYOR.