

LAND CORNER RECORDATION CERTIFICATE

FILING REQUIREMENT OF ACT 74, MICH. P.A. 1970

Northeast corner, Section 5, Alaledon Township, Ingham County

FOR CORNERS OF--:	LOCATED IN--:	CORNER CODE NUMBER
1. PUBLIC LAND SURVEY _____	T. <u>3</u> N. <u>1</u> R. <u>1</u> W.	E-1
2. PROPERTY CONTROLLING IN SECTION _____	.T. _____ N. _____ S. _____ R. _____ E. _____ W. _____	_____
3. MISCELLANEOUS PROPERTY IN SECTION _____	.T. _____ N. _____ S. _____ R. _____ E. _____ W. _____	_____
4. LOT NO. _____, RECORDED PLAT _____		
5. PRIVATE CLAIMS _____		

1567 4 PG 2
FILED

JAN 10 2 10 PM '77

Paul Johnson

Register of Deeds
Ingham County, Michigan
REGISTER OF DEEDS STAMP AND
FILING NUMBER

I, James E. Stephens, do hereby certify that under requirements of P.A. 74, Michigan P.A. of 1970, the corner points mentioned in lines 1 and 2 above were, in a field survey on December 23, 1976, established, re-established, monumented, re-monumented, recovered or restored as expressed below and in conformance with regulations and rules therefore as required in the current manual of survey instructions of the United States Department of the Interior, Bureau of Land Management or by a decree of a court of law. Furthermore, that the corner points mentioned in lines 3, 4 and 5 above were, in a field survey on _____, 19____, found, recovered, restored, established or re-established as expressed below and in conformance with the rules of the Michigan State Board of Registration for Land Surveyors or, by a Decree of a Court of law:

A. Description of original monument and accessories and/or subsequent restoration:

The original monument and accessories were not found.

B. Description of corner evidence found and/or method applied in restoring or re-establishing corner:

A railroad spike was set on a line between the SE corner and the South 1/4 corner in Section 32, T4N, R1W, Meridian Township, 111.54 feet westerly of said SE corner in accordance with the 1826 survey by Musgrove Evans.

C. Description of monument for corner and accessories established to perpetuate locating the position of the corner:

NE corner of Section 5, T3N, R1W, Railroad spike, witnessed with surveyor tags nailed to:

SE side of a utility pole, S63°32'W 81.45 feet.
South side of utility pole, N73°50'E 105.60 feet.
North side of a utility pole, S72°55'E 114.60 feet.
N89°17'16"E 111.54 feet to SE corner Section 32, T4N, R1W. Rod in monument box.

SIGNED BY James E. Stephens DATE January 3, 1977

SURVEYOR'S MICHIGAN REGISTRATION NO. 16053

(SEAL)


FOR STATE AND UNITED STATES AGENCIES:

SIGNED BY _____ DATE _____

CHIEF OF SURVEY PARTY

APPROVED AND SIGNED BY _____ DATE _____

MICHIGAN REGISTERED LAND SURVEYOR



SURVEYOR'S MICHIGAN REGISTRATION NO. _____

FORM APPROVED BY MICHIGAN STATE BOARD OF REGISTRATION, JAN. 22, 1971
REVISED MAY 14, 1976

1012

MAY PLACE SKETCH ON BACK OR ATTACHED SHEET

LAND CORNER RECORDATION CERTIFICATE

FILING REQUIREMENT OF ACT 74, MICH. P.A. 1970
 NE Corner, Section 5, Alatedon Twp., Ingham County, Michigan

LIBER 5 R 177

FOR CORNERS OF--	LOCATED IN--	CORNER CODE NUMBER
1. PUBLIC LAND SURVEY _____	T. 3 N. R. 1 W.	E-1
2. PROPERTY CONTROLLING IN SECTION _____	T. _____ N. S. R. _____ W.	_____
3. MISCELLANEOUS PROPERTY IN SECTION _____	T. _____ N. S. R. _____ W.	_____
4. LOT NO. _____, RECORDED PLAT _____		
5. PRIVATE CLAIMS _____		

FILED

FEB 5 10 20 AM '79

REGISTER OF DEEDS
Paul Johnson
 INGHAM COUNTY, MICH.
 REGISTER OF DEEDS STAMP AND FILING NUMBER

I, James E. Stephens do hereby certify that under requirements of P.A. 74, Michigan P.A. of 1970, the corner points mentioned in lines 1 and 2 above were, in a field survey on January 25, 1979, established, re-established, monumented, re-monumented, recovered or restored as expressed below and in conformance with regulations and rules therefore as required in the current manual of survey instructions of the United States Department of the Interior, Bureau of Land Management or by a decree of a court of law. Furthermore, that the corner points mentioned in lines 3, 4 and 5 above were, in a field survey on _____, 19____, found, recovered, restored, established or re-established as expressed below and in conformance with the rules of the Michigan State Board of Registration for Land Surveyors or, by a Decree of a Court of law:

A. Description of original monument and accessories and/or subsequent restoration:

The original monument and accessories were not found. Subject corner was restored, witnessed and recorded (L-4, Pg. 2) in 1977 by the undersigned Registered Land Survey based on a dimension observed by Musgrove Evans in an 1826 survey which called for the dimension between the SE corner of Section 32, T4N, R1W, and subject corner to be 111.54 feet. Subsequent analysis and review of both old survey notes in my office and long established lines of occupation in the field indicate subject corner should be reidentified 25.46 feet West of its 1977 recorded location. This certificate supersedes my previous recording for this corner.

B. Description of corner evidence found and/or method applied in restoring or re-establishing corner:

A boat spike was set on the South line of Section 32, T4N, R1W, 137.00 feet west of the SE corner of said Section 32.

C. Description of monument for corner and accessories established to perpetuate locating the position of the corner:

NE corner of Section 5, T3N, R1W, Boat spike, witnessed with survey tags nailed to:

- South side of utility pole, N83°30'E 130.28 feet.
- North side of Utility pole, S70°30'E 139.03 feet.
- SE side of utility pole, S54°W 59.35 feet.

SIGNED BY *James E. Stephens* DATE January 26, 1979


SURVEYOR'S MICHIGAN REGISTRATION NO. 16053

FOR STATE AND UNITED STATES AGENCIES:

SIGNED BY _____ DATE _____
CHIEF OF SURVEY PARTY

APPROVED AND SIGNED BY _____ DATE _____
MICHIGAN REGISTERED LAND SURVEYOR

SURVEYOR'S MICHIGAN REGISTRATION NO. _____



111.54
 + 25.46
 137.00

Alsiedon Township, Ingham County
East 1/4 Corner, Section 5

LAND CORNER RECORDATION CERTIFICATE

FILING REQUIREMENT OF ACT 74, MICH. P.A. 1970

USER 5 N 217

FOR CORNERS OF--	LOCATED IN--	CORNER CODE NUMBER
1. PUBLIC LAND SURVEY _____ T. <u>3</u> N. <u>1</u> R. <u>1</u> <u>W</u>		E-2
2. PROPERTY CONTROLLING IN SECTION _____ T. _____ N. _____ S. _____ R. _____ E. _____ W. _____		
3. MISCELLANEOUS PROPERTY IN SECTION _____ T. _____ N. _____ S. _____ R. _____ E. _____ W. _____		
4. LOT NO. _____, RECORDED PLAT _____		
5. PRIVATE CLAIMS _____		

FILED

APR 4 3 12 PM '79

REGISTER OF DEEDS
Paul Johnson
 INGHAM COUNTY, MICH.
 REGISTER OF DEEDS STAMP AND FILING NUMBER

1. Ronnie M. Lester do hereby certify that under requirements of P.A. 74, Michigan P.A. of 1970, the corner points mentioned in lines 1 and 2 above were, in a field survey on March 30, 1979, established, re-established, monumented, re-monumented, recovered or restored as expressed below and in conformance with regulations and rules therefore as required in the current manual of survey instructions of the United States Department of the Interior, Bureau of Land Management or by a decree of a court of law. Furthermore, that the corner points mentioned in lines 3, 4 and 5 above were, in a field survey on _____, 19____ found, recovered, restored, established or re-established as expressed below and in conformance with the rules of the Michigan State Board of Registration for Land Surveyors or, by a Decree of a Court of law:

A. Description of original monument and accessories and/or subsequent restoration:
 E-2 Original monument and accessories obliterated.

B. Description of corner evidence found and/or method applied in restoring or re-establishing corner:
 E-2 Set 1/2" bar and cap in centerline of triple willow that is located at the intersection of fenced North, East and West. Vintage property owner verified location as being used as corner for years. Measured North 2310.92' in close accord with GLO Distance (2304.72')

C. Description of monument for corner and accessories established to perpetuate locating the position of the corner:
 E-2 East 1/4 corner Section 5, T3N, R1W
 1/2" bar & cap as described above
 Nail & tag in East side 8" maple, N.W., 43.82'
 Nail & tag in South side 6" maple, E.S.E., 19.70'
 Nail & tag in West side 12" willow, South, 1.70'
 Nail & tag in 12" maple, S.W., 67.05'

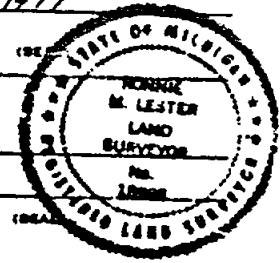
SIGNED BY Ronnie M. Lester DATE April 4, 1979

SURVEYOR'S MICHIGAN REGISTRATION NO. 18998

FOR STATE AND UNITED STATES AGENCIES:

SIGNED BY _____ DATE _____
CHIEF OF SURVEY PARTY

APPROVED AND SIGNED BY _____ DATE _____
INGHAM REGISTERED LAND SURVEYOR



SURVEYOR'S MICHIGAN REGISTRATION NO. _____

1600

MAY PLACE SKETCH ON BACK OR ATTACHED SHEET

INGHAM COUNTY - ALAIEDON TWP
LAND CORNER RECORDATION CERTIFICATE
 FILING REQUIREMENT OF ACT 74, MICH. P.A. 1970

LIBR 5 N 355

FOR CORNERS OF--	LOCATED IN--	CORNER CODE NUMBER
1. PUBLIC LAND SURVEY _____	T. <u>3</u> N. R. <u>1</u> W.	F-1
2. PROPERTY CONTROLLING IN SECTION _____	T. _____ N. S. R. _____ E. W.	
3. MISCELLANEOUS PROPERTY IN SECTION _____	T. _____ N. S. R. _____ E. W.	
4. LOT NO. _____, RECORDED PLAT _____		
5. PRIVATE CLAIMS _____		

FILED
 NOV 23 2 39 PM '79
 REGISTER OF DEEDS
Paul Johnson
 INGHAM COUNTY, MICH.
 REGISTER OF DEEDS STAMP AND FILING NUMBER

I, Marvin Fouty, do hereby certify that under requirements of P.A. 74, Michigan P.A. of 1970, the corner points mentioned in lines 1 and 2 above were, in a field survey on September 10, 1979, established, re-established, monumented, re-monumented, recovered or restored as expressed below and in conformance with regulations and rules therefore as required in the current manual of survey instructions of the United States Department of the Interior, Bureau of Land Management or by a decree of a court of law. Furthermore, that the corner points mentioned in lines 3, 4 and 5 above were, in a field survey on _____, 19____, found, recovered, restored, established or re-established as expressed below and in conformance with the rules of the Michigan State Board of Registration for Land Surveyors or, by a Decree of a Court of law:

A. Description of original monument and accessories and/or subsequent restoration:


F-1
 No post set in original government survey.
 Corner referred to in collection of survey notes by W.A. Rayner, Co. Surveyor, May 11, 1867 (p.27).
 Corner identified as an iron in a survey by A.P. Drake, Co. Surveyor, October 13, 14 & 15, 1879 (v.3, p.156).
 Corner identified as an iron surrounded by red brick in surveys by W.E. Zimmer, Co. Surveyor, April 13, 1935 (v.2, p.177 copy) and Wm. Berryman, Co. Surveyor, date unknown.
 Nail & cap set for corner MDSHT Government Monument Witness Form 280, March 6, 1979.

B. Description of corner evidence found and/or method applied in restoring or re-establishing corner:

F-1
 Excavated a hole 10' x 25' to an average depth of 3.0' on the centerline of Jolly Road and + 90' west of Okemos Road. Excavation revealed no physical evidence of monumentation. Nail and cap was set on line between S $\frac{1}{4}$ and southwest corner of Sec. 33, T4N-R1W, by the MDSHT using information from surveys by Max Rogers, RLS #6637 which called for the corner to be 92.0' west of the adjacent S $\frac{1}{4}$ corner of Sec. 33, T4N-R1W. This fits closely with possession lines in the NE $\frac{1}{4}$ of Sec. 4, T3N-R1W and with the centerline of Okemos Road South. Accepted nail and cap for corner.
 Excavation conducted by Ingham County Survey and Remonumentation Project crew.

C. Description of monument for corner and accessories established to perpetuate locating the position of the corner:

F-1
 N $\frac{1}{4}$ Corner, Section 4, T3N-R1W
 Set 4" x 36" concrete monument with $\frac{1}{2}$ " x 38" rerod and cap #18998 with concrete collar and cover in location of nail and cap described above:
 Centerline of buried MBT cable box, ENE, 50.46'
 Nail & tag, #18998, northeast side 8" Cherry, SE, 54.58'
 Northeast corner of Marathon service station, SW, 122.87'
 Southeast corner of Paty's M.F. Building, NNW, 83.82'
 Monument Box with 1" iron F-13 Meridian Twp., T4N-R1W, East, 92.0'



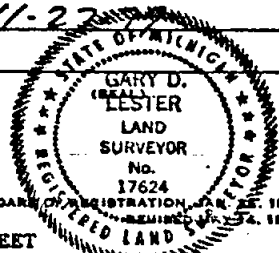
SIGNED BY Marvin Fouty
 SURVEYOR'S MICHIGAN REGISTRATION NO. 18989

DATE 11-9-79

SIGNED BY Gary D. Lester
 APPROVED AND SIGNED BY _____

DATE 11-27-79

MICHIGAN REGISTERED LAND SURVEYOR
 Director, Ingham County Survey
 and Remonumentation Project



SURVEYOR'S MICHIGAN REGISTRATION NO. 17624

1730

LAND CORNER RECORDATION CERTIFICATE
 FILING REQUIREMENT OF ACT 74, MICH. P.A. 1970

LIBR 6 PG 68

FOR CORNERS OF--	LOCATED IN--	CORNER CODE NUMBER
1. PUBLIC LAND SURVEY	T. 3 N. R. 1	F-2
2. PROPERTY CONTROLLING IN SECTION	T. N. S. R. E. W.	
3. MISCELLANEOUS PROPERTY IN SECTION	T. N. S. R. E. W.	
4. LOT NO.	RECORDED PLAT	
5. PRIVATE CLAIMS		

FILED

AUG 4 11 21 AM '80

REGISTER OF DEEDS

INGHAM COUNTY, MICH.

REGISTER OF DEEDS STAMP AND FILING NUMBER

I, Ronnie M. Lester, do hereby certify that under requirements of P.A. 74, Michigan P.A. of 1970, the corner points mentioned in lines 1 and 2 above were, in a field survey on May 20, 1980, established, re-established, monumented, re-monumented, recovered or restored as expressed below and in conformance with regulations and rules therefore as required in the current manual of survey instructions of the United States Department of the Interior, Bureau of Land Management or by a decree of a court of law. Furthermore, that the corner points mentioned in lines 3, 4 and 5 above were, in a field survey on _____, 19____, found, recovered, restored, established or re-established as expressed below and in conformance with the rules of the Michigan State Board of Registration for Land Surveyors or, by a Decree of a Court of law:

A. Description of original monument and accessories and/or subsequent restoration:

F-2

No post set in original government survey.
 Corner referred to in Miscellaneous County Surveyors field notes by W.H. Rayner County Surveyor, May 11, 1868.
 Corner identified as a stone in a survey by A.P. Drake, County Surveyor, October 13-15, 1879 (V.3, p.156).

B. Description of corner evidence found and/or method applied in restoring or re-establishing corner:

F-2

No excavation performed due to past construction of interchange and existing concrete roadway. Set corner at intersection of N-S and E-W $\frac{1}{4}$ lines. Set railroad spike which falls 1.5' south of fence east and in centerline of Okemos Road. Measured west 2672.68' (Drake 2674.98'), measured east 2641.47' (Drake 2644.62'), measured south 2653.37' (Drake 2653.20'), measured north 2312.51'.
 Investigation conducted by Ingham County Survey and Remonumentation Project staff.

C. Description of monument for corner and accessories established to perpetuate locating the position of the corner:


F-2

Center, Section 4, T3N-R1W
 Set railroad spike at location described above:
 Northeast edge of angle iron fence corner, East, 75.00'
 Nail & tag, #18998, west side 48" Walnut, SSE, 253.81'
 Northeast corner, old stone foundation, SW, 150.55'
 Nail & tag, #18998, north side 8" Hickory, WSW, 112.74'

SIGNED BY Ronnie M. Lester DATE 7/31/80

SURVEYOR'S MICHIGAN REGISTRATION NO. 18998

~~RECORDED COPY OF THIS CERTIFICATE IS FILED IN THE REGISTER OF DEEDS~~



CHIEF OF SURVEY PARTY


Ronnie M. Lester
 MICHIGAN REGISTERED LAND SURVEYOR

Ingham County Survey and Remonumentation Project

SURVEYOR'S MICHIGAN REGISTRATION NO. 17624

DATE

DATE 7-31-80



1817

LAND CORNER RECORDATION CERTIFICATE

FILING REQUIREMENT OF ACT 74, MICH. P.A. 1970

LIBER 2 PG 77

FOR CORNERS OF--	LOCATED IN--	CORNER CODE NUMBER
1. PUBLIC LAND SURVEY _____	T. <u>3</u> N. R. <u>1</u> S. _____	<u>F-3</u>
2. PROPERTY CONTROLLING IN SECTION _____	T. _____ N. S. R. _____ E. _____ W. _____	_____
3. MISCELLANEOUS PROPERTY IN SECTION _____	T. _____ N. S. R. _____ E. _____ W. _____	_____
4. LOT NO. _____	RECORDED PLAT _____	_____
5. PRIVATE CLAIMS _____		

FILED

AUG 31 11 00 AM '72

REGISTER OF DEEDS
Ernest M. Lewis
 INGHAM COUNTY, MICH.
 REGISTER OF DEEDS STAMP AND FILING NUMBER

I, Charles C. Wilson do hereby certify that under requirements of P.A. 74, Michigan P.A. of 1970, the corner points mentioned in lines 1 and 2 above (identified with circles on index code diagram - over) were, in a field survey on July 5 1972, established, re-established, monumented, re-monumented, recovered or restored as expressed below and in conformance with regulations and rules therefore as required in the current manual of survey instructions of the United States Department of the Interior, Bureau of Land Management or by a decree of a court of law. Furthermore, that the corner points mentioned in lines 3, 4 and 5 above were, in a field survey on _____ 19____, found, recovered, restored, established or re-established as expressed below and in conformance with the rules of the Michigan State Board of Registration for Land Surveyors or, by a Decree of a Court of law:

A. Description of original monument and accessories and/or subsequent restoration:

Ingham County Road Commission (3/4" Iron in Mon. Box)
 NW Corner of House SE 93.60
 T.P. SW 53.76
 P.P. W-NW 77.75

B. Description of corner evidence found and/or method applied in restoring or re-establishing corner:

Found 3/4" Iron Pipe in Monument Box from above remaining accessories.

C. Description of monument for corner and accessories established to perpetuate locating the position of the corner:

N 1/4 Corner of Section 9 (3/4" Iron Pipe in Mon. Box)
 NW Corner of House SE'LY 93.6
 Power Pole W-NW 77.7
 Power Pole W-SW 79.4

SIGNED BY *Charles C. Wilson* DATE July 6, 1972
 SURVEYOR'S MICHIGAN REGISTRATION NO. 13604 (SEAL)

FOR STATE AND UNITED STATES AGENCIES:
 SIGNED BY _____ DATE _____
CHIEF OF SURVEY PARTY
 APPROVED AND SIGNED BY _____ DATE _____
MICHIGAN REGISTERED LAND SURVEYOR (SEAL)

SURVEYOR'S MICHIGAN REGISTRATION NO. _____

Ingham

LAND CORNER RECORDATION CERTIFICATE

FILING REQUIREMENT OF ACT 74, MICH. P.A. 1970.

FOR CORNERS OF:-	LOCATED IN:-	CORNER CODE NUMBER
1. PUBLIC LAND SURVEY <u>3</u> T. <u>3</u> N. R. <u>1</u>		G-1
2. PROPERTY CONTROLLING IN SECTION _____ T. _____ N. S. R. _____ E.		
3. MISCELLANEOUS PROPERTY IN SECTION _____ T. _____ N. S. R. _____ E.		
4. LOT NO. _____, RECORDED PLAT _____		
5. PRIVATE CLAIMS _____		

LIBER 316 442

FILED

SEP 24 1 43 PM '75
REGISTER OF DEEDS
Paul M. Lewis
INGHAM COUNTY, MICH

REGISTER OF DEEDS STAMP AND FILING NUMBER

I, James A. Porter, do hereby certify that under requirements of P.A. 74, Michigan P.A. of 1970, the corner points mentioned in lines 1 and 2 above (identified with circles on index code diagram - over) were, in a field survey on June 27, 1975, established, re-established, monumented, re-monumented, recovered or restored as expressed below and in conformance with regulations and rules therefore as required in the current manual of survey instructions of the United States Department of the Interior, Bureau of Land Management or by a decree of a court of law. Furthermore, that the corner points mentioned in lines 3, 4 and 5 above were, in a field survey on _____ 19____, found, recovered, restored, established or re-established as expressed below and in conformance with the rules of the Michigan State Board of Registration for Land Surveyors or, by a Decree of a Court of law:

A. Description of original monument and accessories and or subsequent restoration:

Original post and witnesses destroyed
10" Beech S61°W 6 lks.
5" Beech S33°E 27lks.


B. Description of corner evidence found and or method applied in restoring or re-establishing corner:

County survey records indicate stone. Jolly Road in 8 foot fill section @ corner.
Did not excavate.

C. Description of monument for corner and accessories established to perpetuate locating the position of the corner:

Set #4 rerod with cap @ GLO Distance with the following witnesses:

Nail and tag in 6" Elm	N70°W	71.82 feet
Nail and tag in Power Pole	N60°E	32.93 feet
Nail and tag in Power Pole	S07°E	68.97 feet
SE Cor. Sec 33 Iron/Mon Box	N89°E	72.60 feet



SIGNED BY James A. Porter DATE August 20, 1975

SURVEYOR'S MICHIGAN REGISTRATION NO. 19003 (SEAL)

FOR STATE AND UNITED STATES AGENCIES:

SIGNED BY _____ DATE _____

APPROVED AND SIGNED BY _____ DATE _____ (SEAL)

SURVEYOR'S MICHIGAN REGISTRATION NO. _____

Ingham

LAND CORNER RECORDATION CERTIFICATE

FILING REQUIREMENT OF ACT 74, MICH. P.A. 1970

LIBER 3 M 440

FOR CORNERS OF--	LOCATED IN--	CORNER CODE NUMBER
1. PUBLIC LAND SURVEY <u>3</u>	T. <u>3</u> N. R. <u>1</u>	G-2
2. PROPERTY CONTROLLING IN SECTION _____	T. _____ N. S. R. _____ E. W.	_____
3. MISCELLANEOUS PROPERTY IN SECTION _____	T. _____ N. S. R. _____ E. W.	_____
4. LOT NO. _____	RECORDED PLAT _____	_____
5. PRIVATE CLAIMS _____	_____	_____

FILED

SEP 24 1 42 PM '75
REGISTER OF DEEDS
Paul M. Lewis
INGHAM COUNTY, MICH.


REGISTER OF DEEDS STAMP AND FILING NUMBER

I, James A. Porter, do hereby certify that under requirements of P.A. 74, Michigan P.A. of 1970, the corner points mentioned in lines 1 and 2 above (identified with circles on index code diagram - over) were, in a field survey on June 27, 1975, established, re-established, monumented, re-monumented, recovered or restored as expressed below and in conformance with regulations and rules therefore as required in the current manual of survey instructions of the United States Department of the Interior, Bureau of Land Management or by a decree of a court of law. Furthermore, that the corner points mentioned in lines 3, 4 and 5 above were, in a field survey on 19 found, recovered, restored, established or re-established as expressed below and in conformance with the rules of the Michigan State Board of Registration for Land Surveyors or, by a Decree of a Court of law:

A. Description of original monument and accessories and/or subsequent restoration:
Original post and witnesses destroyed.
20" Beech N53°E 15 lks.
9" Sugar N48°W 32 lks.

B. Description of corner evidence found and/or method applied in restoring or re-establishing corner:
From MDSH Plans found 3/4" pipe @ fence post. Witnesses:
6" Ash N3°E 10.87 feet
8" Maple S70°W 7.29 feet
10" Basswood S45°E 10.71 feet

C. Description of monument for corner and accessories established to perpetuate locating the position of the corner:
Reset 3/4" pipe in place with the following witnesses:
Nail and tag in 18" Oak NE 18.90 feet
Nail and tag in 24" Tulip EAST 58.10 feet
Nail and tag in 16" Birch SSE 38.22 feet



SIGNED BY James A. Porter DATE August 20, 1975
James A. Porter
SURVEYOR'S MICHIGAN REGISTRATION NO. 19003 (SEAL)

FOR STATE AND UNITED STATES AGENCIES:

SIGNED BY _____ DATE _____
CHIEF OF SURVEY PARTY

APPROVED AND SIGNED BY _____ DATE _____
MICHIGAN REGISTERED LAND SURVEYOR (SEAL)

LAND CORNER RECORDATION CERTIFICATE
FILING REQUIREMENT OF ACT 74, MICH. P.A. 1970

FOR CORNERS OF--	LOCATED IN--	CORNER CODE NUMBER
1. PUBLIC LAND SURVEY	T. <u>3</u> N. R. <u>1</u> W.	<u>G-3</u>
2. PROPERTY CONTROLLING IN SECTION	T. _____ S. R. _____ E. _____ W. _____	_____
3. MISCELLANEOUS PROPERTY IN SECTION	T. _____ S. R. _____ E. _____ W. _____	_____
4. LOT NO. _____	RECORDED PLAT _____	_____
5. PRIVATE CLAIMS _____		

LIBER 200 71
 FILED
 AUG 31 11 00 AM '72
 REGISTER OF DEEDS
Paul M. Lewis
 REGISTER OF DEEDS, CLERK AND FILING NUMBER

1. Charles C. Wilson do hereby certify that under requirements of P.A. 74, Michigan P.A. of 1970, the corner points mentioned in lines 1 and 2 above (identified with circles on index code diagram - over) were, in a field survey on July 5 1972, established, re-established, monumented, re-monumented, recovered or restored as expressed below and in conformance with regulations and rules therefore as required in the current manual of survey instructions of the United States Department of the Interior, Bureau of Land Management or by a decree of a court of law. Furthermore, that the corner points mentioned in lines 3, 4 and 5 above were, in a field survey on _____ 19____, found, recovered, restored, established or re-established as expressed below and in conformance with the rules of the Michigan State Board of Registration for Land Surveyors or, by a Decree of a Court of law:

A. Description of original monument and accessories and/or subsequent restoration:

Ingham County Road Commission (1 1/4" Iron Pipe)
 36" Maple SE 37.09
 10" Locust S 34.11
 12" Maple N 26.67
 6" Maple NE 50.83

B. Description of corner evidence found and/or method applied in restoring or re-establishing corner:

Found Boat Spike in pavement
 from above remaining accessories.

C. Description of monument for corner and accessories established to perpetuate locating the position of the corner:

NE Corner of Section 9 (Boat Spike)
 12" Locust S'LY 34.1
 15" Maple N'LY 26.7
 8" Maple NE'LY 50.8

SIGNED BY Charles C. Wilson DATE July 10, 1972

SURVEYOR'S MICHIGAN REGISTRATION NO. 13604 (SEAL)

FOR STATE AND UNITED STATES AGENCIES:

SIGNED BY _____ DATE _____
CHIEF OF SURVEY PARTY

APPROVED AND SIGNED BY _____ DATE _____
MICHIGAN REGISTERED LAND SURVEYOR (SEAL)

SURVEYOR'S MICHIGAN REGISTRATION NO. _____
FORM APPROVED BY MICHIGAN STATE BOARD OF REGISTRATION FOR LAND SURVEYORS