

LAND CORNER RECORDATION CERTIFICATE

FILING REQUIREMENT OF ACT 74, MICH. P.A. 1970
1971 **2 li 361**

FOR CORNER OF: _____ LOCATED IN: _____ CORNER CODE NUMBER: _____
 1. PUBLIC LAND SURVEY: 29 _____ E-9
 2. PRIVATE ESTATE: _____
 3. MONUMENTS: _____
 4. LOT NO.: _____
 5. PRIVATE CLAIM: _____

FILED
 MAR 1 1 53 PM '72
REGISTER OF DEEDS
James A. Porter
 SHERIFF
 SHERIFF COUNTY MICH
 REGISTER OF DEEDS STAMP AND
 FILING NUMBER

I, **JAMES A. PORTER**, do hereby certify that under requirements of P.A. 74, Michigan P.A. of 1970, the corner points mentioned in lines 1 and 2 above (identified with circles on index code diagram - over) were, in a field survey on **OCTOBER 28, 1972**, established, re-established, monumented, re-monumented, recovered or preserved as expressed below and in conformance with regulations and rules therefore as required in the current manual of survey instructions of the United States Department of the Interior, Bureau of Land Management or by a decree of a court of law. Furthermore, that the corner points mentioned in lines 3 and 4 above were, in a field survey on **19** found, re-created, re-created, established or re-established as expressed below and in conformance with the rules of the Michigan State Board of Registration for Land Surveyors or, by a Decree of a Court of law:

A. Description of original monument and accessories and, of subsequent re-creation:

15" Ash N 12° 30' W 75.90'
 15" Ash S 50° 30' W 16.50'

B. Description of corner evidence found and its method applied in re-creating or re-establishing corner:

Set 3/4" iron from established surveys from the North and West.

C. Description of monument for corner and accessories established to perpetuate location of the corner:

3/4" iron. All witnesses are nails with brass tag in:

20" Maple N 42 20' W 67.11 feet
 Power Pole N 56 40' E 50.05 feet
 Power Pole N 56 26' E 59.74 feet



SIGNED BY *James A. Porter*
 JAMES A. PORTER
 SURVEYOR'S MICHIGAN REGISTRATION NO. 10000
 FOR STATE AND UNITED STATES ALONE

DATE: December 4, 1972

SIGNED BY _____ DATE: _____
 APPROVED AND SEALED BY _____ DATE: _____

SURVEYOR'S MICHIGAN REGISTRATION NO.

Form No. 10070
 (Rev. 10-1-70)

FORM APPROVED BY MICHIGAN STATE BOARD OF REGISTRATION JAN. 20, 1971
 DISTRIBUTED BY MICHIGAN SOCIETY OF REGISTERED LAND SURVEYORS

1.2 A361

LAND CORNER RECORDATION CERTIFICATE
FILING REQUIREMENT OF ACT 74, MICH. P.A. 1970

LIBER 3 PG 311

FOR CORNERS OF--	Sec.	LOCATED IN--	CORNER CODE NUMBER
1. PUBLIC LAND SURVEY	24	T. 3N N. S. R. 1W E. W.	M-9
2. PROPERTY CONTROLLING IN SECTION	T.	N. S. R. E. W.	
3. MISCELLANEOUS PROPERTY IN SECTION	T.	N. S. R. E. W.	
4. LOT NO. RECORDED PLAT			
5. PRIVATE CLAIMS			

FILED

Dec 27 10 19 AM '74

REGISTER OF DEEDS

Charles M. Lewis
 INGHAM COUNTY, MICH.

REGISTER OF DEEDS STAMP AND FILING NUMBER

I, Marvin F. Fouty do hereby certify that under requirements of P.A. 74, Michigan P.A. of 1970, the corner points mentioned in lines 1 and 2 above (identified with circles on index code diagram - over) were, in a field survey on October 21, 1974, established, re-established, monumented, re-monumented, recovered or restored as expressed below and in conformance with regulations and rules therefore as required in the current manual of survey instructions of the United States Department of the Interior, Bureau of Land Management or by a decree of a court of law. Furthermore, that the corner points mentioned in lines 3, 4 and 5 above were, in a field survey on October 21, 1974, found, recovered, restored, established or re-established as expressed below and in conformance with the rules of the Michigan State Board of Registration for Land Surveyors or, by a Decree of a Court of law.

A. Description of original monument and accessories and, or subsequent restoration:

Original monument and accessories obliterated. No record of subsequent restoration could be found.

B. Description of corner evidence found and/or method applied in restoring or re-establishing corner:

A research of the records of eight area Registered Land Surveyors disclosed no evidence of the corner location. Set 1/2" bar in monument box on Township line by proportional measurement between the NE Corner and the E 1/4 corner of Section 25, T3N, R1W. Corner falls on center of Lamb Road West and 7.3' East of the centerline of Meridian Road.

C. Description of monument for corner and accessories established to perpetuate locating the position of the corner:

Southeast Corner, Section 24, T3N, R1W 1/2" bar in monument box
 Tag and nail SE side 24" tree NNW 158.75'
 Tag and nail NE side utility pole NW 49.29'
 NW corner old concrete foundation NE 79.58'

SIGNED BY Marvin F. Fouty DATE November 11, 1974



SURVEYOR'S MICHIGAN REGISTRATION NO. 18989

FOR STATE AND UNITED STATES AGENCIES:

SIGNED BY _____ DATE _____
CHIEF OF SURVEY PARTY

APPROVED AND SIGNED BY _____ DATE _____
MICHIGAN REGISTERED LAND SURVEYOR (SEAL)

799
 SURVEYOR'S MICHIGAN REGISTRATION NO. _____

LAND CORNER RECORDATION CERTIFICATE
FILING REQUIREMENT OF ACT 74, MICH. P.A. 1970

LIBER 3 PG 313

FOR CORNERS OF:-	Sec	LOCATED IN:-	CORNER CODE NUMBER
1. PUBLIC LAND SURVEY	24	T3N R1W	M-7 M-8
2. PROPERTY CONTROL - TAG IN SECTION	1	S. R. E.	
3. MISCELLANEOUS PROPERTY IN SECTION	1	S. R. E.	
4. LOT NO.		RECORDED PLAT	
5. PRIVATE CLAIMS			

FILED

Dec 27 10 19 AM '74

REGISTER OF DEEDS
Paul M. Lewis
 INGHAM COUNTY, MICH.

REGISTER OF DEEDS STAMP AND
 FILING NUMBER

I, **Marvin F. Fouty** do hereby certify that under requirements of P.A. 74, Michigan P.A. of 1970 the corner points mentioned in lines 1 and 2 above (identified with circles on index code diagram - over) were, in a field survey on October 21, 1974, established, re-established, monumented, re-monumented, recovered or restored as expressed below and in conformance with regulations and rules therefore as required in the current manual of survey instructions of the United States Department of the Interior, Bureau of Land Management or by a decree of a court of law. Furthermore, that the corner points mentioned in lines 3, 4 and 5 above were, in a field survey on 1974, found, recovered, restored, established or re-established as expressed below and in conformance with the rules of the Michigan State Board of Registration for Land Surveyors or, by a Decree of a Court of law:

A. Description of original monument and accessories and or subsequent restoration:

- M-7 Original monument and accessories obliterated. Ingham County Board Commissioner records call for a post and iron with witnesses.
- M-8 Original monument and accessories obliterated; no subsequent records of restoration could be found.

B. Description of corner evidence found and or method applied in restoring or re-establishing corner:

- M-7 Researched records of eight area Registered Land Surveyors. ICRC witnesses obliterated. Excavated 2.5'; found 1" iron bar - raised with 1/2" bar in monument box in centerline of Meridian Road, 4.5' South of centerline Holt Rd.
- M-8 Researched records of eight area Registered Land Surveyors. Set 1/2" bar and cap on Township line and fence line to west. Measurement North and South in close accord with original government measure. Corner falls 15 feet East of centerline of Meridian Road.

C. Description of monument for corner and accessories established to perpetuate locating the position of the corner:

- M-7 NE corner Section 24, T3N, R1W, 1/2" bar in monument box.
 1/2" iron bar (ICRC) P. 1. Iron North 4.35'
 1/2" iron bar East 32.27'
 tag and nail East side utility pole NNE 281.28'
 center of street sign post SW 41.35'
- M-8 East 1/4 corner Section 24, T3N, R1W, 1/2" bar and cap.
 Tag and nail in South side utility pole NE 205.70'
 center of 4" steel post West 44.09'
 center of 4" steel post South 218.51'

SIGNED BY *Marvin F. Fouty* DATE November 1974


SURVEYOR'S MICHIGAN REGISTRATION NO. 18989

FOR STATE AND UNITED STATES AGENCIES:

SIGNED BY _____ DATE _____

APPROVED AND SIGNED BY _____ DATE _____

MICHIGAN REGISTERED LAND SURVEYOR (SEAL)



800

SURVEYOR'S MICHIGAN REGISTRATION NO. _____

Form No. ML16735
 DOUBLE COPY BOOK, S. CO., HALLAMSBORO, MICH.

FORM APPROVED BY MICHIGAN STATE BOARD OF REGISTRATION, JAN. 28, 1973
 DISTRIBUTED BY MICHIGAN SOCIETY OF REGISTERED LAND SURVEYORS

LAND CORNER RECORDATION CERTIFICATE
FILING REQUIREMENT OF ACT 74, MICH. P.A. 1970

LIBER **3 315**

FOR CORNERS OF:-	Sec.	LOCATED IN:-	CORNER CODE NUMBER
1. PUBLIC LAND SURVEY	24	T. 3N. S. R. 1W. E.	K-8 L-8
2. PROPERTY CONTROLLING IN SECTION	T.	S. R. W.	
3. MISCELLANEOUS PROPERTY IN SECTION	T.	S. R. W.	
4. LOT NO.		RECORDED PLAT	
5. PRIVATE CLAIMS			

FILED

Dec 27 10 19 AM 1974

REGISTER OF DEEDS
Paul M. Lewis
 INGHAM COUNTY, MICH.

REGISTER OF DEEDS STAMP AND FILING NUMBER

I, Marvin F. Fouty do hereby certify that under requirements of P.A. 74, Michigan P.A. of 1970, the corner points mentioned in lines 1 and 2 above (identified with circles on index code diagram - over) were, in a field survey on October 21, 1974, established, re-established, monumented, re-monumented, recovered or restored as expressed below and in conformance with regulations and rules therefore as required in the current manual of survey instructions of the United States Department of the Interior, Bureau of Land Management or by a decree of a court of law. Furthermore, that the corner points mentioned in lines 3, 4 and 5 above were, in a field survey on 19, found, recovered, restored, established or re-established as expressed below and in conformance with the rules of the Michigan State Board of Registration for Land Surveyors or, by a Decree of a Court of law:

A. Description of original monument and accessories and/or subsequent restoration:
 K-8 Original monument and accessories obliterated.

L-8 Corner not set in original government survey. The SW 1/4 Section was surveyed on December 15, 1846; October 15, 1853 by the Jackson County Surveyor as recorded in Records of Surveys Vol. No. 2 and on December 12, 1855 by the Jackson County Surveyor as recorded in Surveyors Record Vol. 1, Ingham County records.

B. Description of corner evidence found and/or method applied in restoring or re-establishing corner:

Researched the records of eight area Registered Land Surveyors
 K-8 Found 1/2" bar in centerline of Every Road. Proportional measurement North and South in close accord with original government measure.
 L-8 Found 1" bar next to 4" steel post at intersection of fence lines North and East and fence line West extended. Falls 2.0' South of intersection of 1/4 lines.

C. Description of monument for corner and accessories established to perpetuate locating the position of the corner:

K-8 West 1/4 corner Section 24, T3N, R1W 1/2" bar.
 Tag and nail West side utility pole NWE 200.89'
 Tag and nail North side utility pole ESE 69.16'
 Tag and nail South side 6" anchor post West 32.08'
 L-8 Center 1/4 corner Section 24, T3N, R1W 1" steel bar
 Tag and nail SW side 18" Sycamore South 20.61'
 Tag and nail West side 6" thornapple SE 2.60'


SIGNED BY Marvin F. Fouty DATE November 15, 1974

SURVEYOR'S MICHIGAN REGISTRATION NO. 18989

FOR STATE AND UNITED STATES AGENCIES:

SIGNED BY _____ DATE _____
CHIEF OF SURVEY PARTY

APPROVED AND SIGNED BY _____ DATE _____
MICHIGAN REGISTERED LAND SURVEYOR



801

SURVEYOR'S MICHIGAN REGISTRATION NO. _____

FORM NO. ML 1738
 CONSUMERS SERVICE & CO., KALAMAZOO, MICH.
 FORM APPROVED BY MICHIGAN STATE BOARD OF REGISTRATION, JAN. 28, 1973
 DISTRIBUTED BY MICHIGAN SOCIETY OF REGISTERED LAND SURVEYORS

LAND CORNER RECORDATION CERTIFICATE

FILING REQUIREMENT OF ACT 74, MICH. P.A. 1970

FOR CORNERS OF-	LOCATED IN-	CORNER CODE NUMBER
1. PUBLIC LAND SURVEY <u>13</u>	T. <u>3N</u> N. S. R. <u>1W</u> E. W.	<u>K-7</u>
2. PROPERTY CONTROLLING IN SECTION	T. _____ N. S. R. _____ E. W.	_____
3. MISCELLANEOUS PROPERTY IN SECTION	T. _____ N. S. R. _____ E. W.	_____
4. LOT NO. _____	RECORDED PLAT _____	_____
5. PRIVATE CLAIMS _____		


USER **4 FC 132**
 FILED
 Feb 09 11 03 AM '78
 REGISTER OF DEEDS
R. Johnson
 INGHAM COUNTY, MICH.
 REGISTER OF DEEDS STAMP AND FILING NUMBER

I, George M. Young do hereby certify that under requirements of P.A. 74, Michigan P.A. of 1970, the corner points mentioned in lines 1 and 2 above were, in a field survey on 1/6, 1978, established, re-established, monumented, re-monumented, recovered or restored as expressed below and in conformance with regulations and rules therefore as required in the current manual of survey instructions of the United States Department of the Interior, Bureau of Land Management or by a decree of a court of law. Furthermore, that the corner points mentioned in lines 3, 4 and 5 above were, in a field survey on 1/6, 1978, found, recovered, restored, established or re-established as expressed below and in conformance with the rules of the Michigan State Board of Registration for Land Surveyors or, by a Decree of a Court of law:

A. Description of original monument and accessories and/or subsequent restoration:
 K-7 Post, Iron
 Elm NE 54.3' GONE
 U.S.G.S. B.M. Northwest 36.4' GONE
 20" Elm South, Southeast 57.5' GONE
 Ingham County Road Commission Records

B. Description of corner evidence found and/or method applied in restoring or re-establishing corner:
 K-7 Found 3/8" rod 0.2' under asphalt

C. Description of monument for corner and accessories established to perpetuate locating the position of the corner:
 K-7 3/8" Rod
 PK Nail in Power Pole N 45° E 64.21' BARRED N.E.T
 #60 Nail & Cap in 30" Oak S 15° W 98.05' FND 30" DIA
 Cor. concrete block planter S 20° W 69.95' FND.



SIGNED BY George M. Young DATE January 17, 1978

SURVEYOR'S MICHIGAN REGISTRATION NO. 17640 (CCAL)

FOR STATE AND UNITED STATES AGENCIES:
 SIGNED BY _____ DATE _____
 APPROVED AND SIGNED BY _____ DATE _____
MICHIGAN REGISTERED LAND SURVEYOR (CCAL)

SURVEYOR'S MICHIGAN REGISTRATION NO. _____

1132

INGHAM COUNTY

LAND CORNER RECORDATION CERTIFICATE

FILING REQUIREMENT OF ACT 74, MICH. P.A. 1976

LSER 46 137

FOR CORNERS OF:	LOCATED IN:	CORNER CODE NUMBER
1. PUBLIC LAND SURVEY	T. 3 S. R. 1 W.	L-7
2. PROPERTY CONTROLLING IN SECTION	T. S. R. W.	
3. MISCELLANEOUS PROPERTY IN SECTION	T. S. R. W.	
4. LOT NO.	RECORD & PLAT	
5. PRIVATE CLAIMS		

FILED

FEB 15 10 46 AM '78

REGISTER OF DEEDS
Ingham County, Mich.

REGISTER OF DEEDS STAMP AND FILING NUMBER

FOR CORNER

1. PUBLIC

2. PROPERTY

3. MISCELLANEOUS

4. LOT NO.

5. PRIVATE

I, Ronnie M. Lester, do hereby certify that under requirements of P.A. 74, Michigan P.A. of 1976, the corner points mentioned in lines 1 and 2 above were, in a field survey on JUNE 16, 1977, established, re-established, monumented, re-monumented, recovered or restored as expressed below and in conformance with regulations and rules therefore as required in the current manual of survey instructions of the United States Department of the Interior, Bureau of Land Management or by a decree of a court of law. Furthermore, that the corner points mentioned in lines 3, 4 and 5 above were, in a field survey on _____, 19__ found, recovered, restored, established or re-established as expressed below and in conformance with the rules of the Michigan State Board of Registration for Land Surveyors or, by a Decree of a Court of law:

A. Description of original monument and accessories and/or subsequent restoration:

L-7 Original monument and accessories obliterated.

B. Description of corner evidence found and/or method applied in restoring or re-establishing corner:

L-7 Found 1/2" bar and cap as called for in survey by M. Fouty RLS #18989.

C. Description of monument for corner and accessories established to perpetuate locating the position of the corner:

L-7 1/2" bar & cap
N.W. corner of house S35°E, 138.90'
spike in utility pole, S02°E, 71.20'
spike in utility pole, N02°E, 30.50'

*No house there
spike here
spike here 37'*

1. Ronnie

the corner is

re-established

and under the

Bureau of L

and 3 above

as expressed

Decree of a

A. Descript

D-7 Orig

B. Descript

D-7 Four

Inte

C. Descript

D-7 1/2"

Nat'l

Nat'l

Cent

SIGNED BY Ronnie M. Lester DATE 2/16/78

SURVEYOR'S MICHIGAN REGISTRATION NO. 18998

FOR STATE AND UNITED STATES AGENCIES:

SIGNED BY _____ DATE _____

APPROVED AND SIGNED BY _____ DATE _____

SURVEYOR'S MICHIGAN REGISTRATION NO. _____



SIGNED BY

SURVEYOR

FOR STATE

SIGNED BY

APPROVED

SURVEYOR

54 post Sec 13 Alabon

LAND CORNER RECORDATION CERTIFICATE

FILING REQUIREMENT OF ACT 74, MICH. P.A. 1970

S 1/4 Corner of Section 13, Alabon Township, Ingham County, Michigan

FOR CORNERS OF:-	LOCATED IN:-	CORNER CODE NUMBER	LIBER	3 16 177
1. PUBLIC LAND SURVEY	13 T. 3. S. R. 1. E.	L-7		FILED
2. PROPERTY CONTROL-				
ING IN SECTION				
3. JOHN M. LANTON'S				
PROPERTY IN SECTION				
4. LOT NO.	RECORDED PLAT ..			
5. PRIVATE CLAIMS ..				

JUL 15 11 21 AM '74

REGISTER OF DEEDS
Curtis M. Lewis
INGHAM COUNTY, MICH.

REGISTER OF DEEDS STAMP AND
FILING NUMBER

I, Ron Helzel do hereby certify that under requirements of P.A. 74, Michigan P.A. of 1970 the corner points mentioned in lines 1 and 2 above (identified with circles on index code diagram - over) were, in a field survey on April 10, 1974, established, re-established, monumented, re-monumented, recovered or restored as expressed below and in conformance with regulations and rules therefore as required in the current manual of survey instructions of the United States Department of the Interior, Bureau of Land Management or by a decree of a court of law. Furthermore, that the corner points mentioned in lines 3, 4 and 5 above were, in a field survey on 19... found, recovered, restored, established or re-established as expressed below and in conformance with the rules of the Michigan State Board of Registration for Land Surveyors or, by a Decree of a Court of law:

A. Description of original monument and accessories and or subsequent restoration:
Original monument unknown, and accessories obliterated. County Surveyor notes called for a pointed stone. Later verified by the ICRC. Research with area surveyors gleaned no recent records by them.

B. Description of corner evidence found and or method applied in restoring or re-establishing corner:
Found Boat Spike at surface of centerline Holt Road. Excavation of area failed to locate pointed stone. Also, found (2) of (3) witnesses:
SW Corner House, NNE, 82.0 feet and remains of 14" Elm, ENE, 125.6 feet (now 36" Elm Stump. Corner was in accord with G.L.O. Notes and on line with fence to North.

C. Description of monument for corner and accessories established to perpetuate locating the position of the corner:

Boat Spike FOUND 7-5-77

SW Corner of House Foundation	NNE	82.0'	FOUND
N & T - SE side Power Pole	S45°E	36.29'	FOUND
N & T - West side Maple Clump	S02°W	34.45'	KNOWN

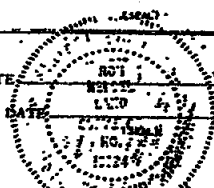
SIGNED BY: Ron Helzel DATE: May 9, 1974

SURVEYOR'S MICHIGAN REGISTRATION NO. 18994

FOR STATE AND UNITED STATES AGENCIES:

SIGNED BY: DATE:

APPROVED AND SIGNED BY: DATE:



SURVEYOR'S MICHIGAN REGISTRATION NO.

NOTE: THIS CORNER IS RECORDED ERRONEOUSLY IN
Liber 4, Pg. 137 as L-7

LAND CORNER RECORDATION CERTIFICATE

FILING REQUIREMENT OF ACT 74, MICH. P.A. 1970
LIBER 4 Pg 164

FOR CORNERS OF -- LOCATED IN -- CORNER CODE NUMBER FILED

1. PUBLIC LAND SURVEY 3 S. R. 1 W. L-9

2. PROPERTY CORNER
ING IN SECTION 1 S. R. 1 W.

3. MISCELLANEOUS
PROPERTY IN SECTION 1 S. R. 1 W.

4. LOT NO. RECORDED PLAT

5. PRIVATE CLAIMS

MAR 30 11 21 AM '78

REGISTER OF DEEDS
Ruth Johnson
INGHAM COUNTY, MICH.

REGISTER OF DEEDS STAMP AND
FILING NUMBER

I, Ronnie M. Lester do hereby certify that under requirements of P.A. 74, Michigan P.A. of 1970, the corner points mentioned in lines 1 and 2 above were in a field survey on June 16, 1977, established, re-established, monumented, re-monumented, recovered or restored as expressed below and in conformance with regulations and rules therefore as required in the current manual of survey instructions of the United States Department of the Interior, Bureau of Land Management or by a decree of a court of law. Furthermore, that the corner points mentioned in lines 3, 4 and 5 above were, in a field survey on 19... found, recovered, restored, established or re-established as expressed below and in conformance with the rules of the Michigan State Board of Registration for Land Surveyors or, by a Decree of a Court of law.

A. Description of original monument and accessories and of subsequent restoration.

L-9 Original monument and accessories obliterated.

B. Description of corner evidence found and of method applied in restoring or re-establishing corner.

L-9 Found 1/2" bar and cap as called for in survey by M. Fouty RLS # 18989

C. Description of monument for corner and accessories established to perpetuate locating the position of the corner.

L-9 1/2" bar & cap
N.W. Corner of house, S35°E, 138.90'
Spike in utility pole, S02°E, 71.20'
Spike in utility pole, N02°E, 30.50'

SIGNED BY Ronnie M. Lester DATE March 30, 78


SURVEYOR'S MICHIGAN REGISTRATION NO. 18998

FOR STATE AND UNITED STATES AGENCIES:

SIGNED BY _____ DATE _____

APPROVED AND SIGNED BY _____ DATE _____
MICHIGAN REGISTERED LAND SURVEYOR

SURVEYOR'S MICHIGAN REGISTRATION NO. _____



1164

FORM APPROVED BY MICHIGAN STATE BOARD OF REGISTRATION, JAN. 26, 1971
REVISED MAR. 14, 1976

MAY PLACE SKETCH ON BACK OR ATTACHED SHEET