

Ingham County

LAND CORNER RECORDATION CERTIFICATE

FILING REQUIREMENT OF ACT 74, MICH. P.A.1970

FOR CORNERS OF--	LOCATED IN--	CORNER CODE NUMBER
1. PUBLIC LAND SURVEY <u>8</u> Sec. T. <u>2</u> N. R. <u>2</u> W.		C-3, D-3
2. PROPERTY CONTROLLING IN SECTION _____ T. _____ N. S. R. _____ E. W.		
3. MISCELLANEOUS PROPERTY IN SECTION _____ T. _____ N. S. R. _____ E. W.		
4. LOT NO. _____, RECORDED PLAT _____		
5. PRIVATE CLAIMS _____		

LIBER 2 PG 303

FILED

FEB 2 10 21 AM '73

REGISTER OF DEEDS
Ronnie M. Lester
INGHAM COUNTY, MICH.

REGISTER OF DEEDS STAMP AND FILING NUMBER

I, Ronnie M. Lester do hereby certify that under requirements of P.A. 74, Michigan P.A. of 1970, the corner points mentioned in lines 1 and 2 above (identified with circles on index code diagram-over) were, in a field survey on November 28 1972, established, re-established, monumented, re-monumented, recovered or restored as expressed below and in conformance with regulations and rules therefore as required in the current manual of survey instructions of the United States Department of the Interior, Bureau of Land Management or by a decree of a court of law. Furthermore, that the corner points mentioned in lines 3, 4 and 5 above were, in a field survey on _____ 19____, found, recovered, restored, established or re-established as expressed below and in conformance with the rules of the Michigan State Board of Registration for Land Surveyors or, by a Decree of a Court of law:

A. Description of original monument and accessories and/or subsequent restoration.

C-3 Original monument and accessories obliterated.
D-3 Original monument and accessories obliterated.

B. Description of corner evidence found and/or method applied in restoring or re-establishing corner:

C-3 Found 1" boatspike in Centerline intersection Columbia and Gale Highways corner in accord with existing occupation and surveys.
D-3 Found 1" boatspike in Centerline Columbia Road and on fence line North and South.

C. Description of monument for corner and accessories established to perpetuate locating the position of the corner:

C-3 NW Corner Section 8
Set Nail & Tag East side 24" hickory, SW, 56.8'
Set Nail & Tag NW side 24" stump, SW, 41.42'
Set Nail & Tag West side 18" hickory, North, 49.33'

D-3 N 1/4 Corner Section 8
Set Nail & Tag NE side 32" maple, South, 30.43'
Set Nail & Tag East side maple, North, 82.73'
Set Nail & Tag SW side 8" maple, NW, 43.84'



SIGNED BY Ronnie M. Lester DATE Dec 4, 1972

SURVEYOR'S MICHIGAN REGISTRATION NO. 18998 (SEAL)

FOR STATE AND UNITED STATES AGENCIES:

SIGNED BY _____ CHIEF OF SURVEY PARTY DATE _____

APPROVED AND SIGNED BY _____ MICHIGAN REGISTERED LAND SURVEYOR DATE _____ (SEAL)

SURVEYOR'S MICHIGAN REGISTRATION NO. _____

SW Cor
Sec 4
T. 2 N.
R. 2 W.
J. Porter

LAND CORNER RECORDATION CERTIFICATE

FILING REQUIREMENT OF ACT 74, MICH. P.A. 1970

LIBER 3 PG 560

FILED

APR 13 9 59 AM '76

REGISTER OF DEEDS

Ernie M. Lewis
INGHAM COUNTY, MICH

REGISTER OF DEEDS STAMP AND FILING NUMBER

FOR CORNERS OF--	LOCATED IN--	CORNER CODE NUMBER
1. PUBLIC LAND SURVEY 4	T. 2 N. R. 2 W.	E-3
2. PROPERTY CONTROLLING IN SECTION	T. N. S. R. E. W.	
3. MISCELLANEOUS PROPERTY IN SECTION	T. N. S. R. E. W.	
4. LOT NO. _____, RECORDED PLAT _____		
5. PRIVATE CLAIMS _____		

I, James A. Porter, do hereby certify that under requirements of P.A. 74, Michigan P.A. of 1970, the corner points mentioned in lines 1 and 2 above were, in a field survey on August 7, 1974, established, re-established, monumented, re-monumented, recovered or restored as expressed below and in conformance with regulations and rules therefore as required in the current manual of survey instructions of the United States Department of the Interior, Bureau of Land Management or by a decree of a court of law. Further, that the corner points mentioned in lines 3, 4 and 5 above were, in a field survey on _____, 19____, found, recovered, restored, established or re-established as expressed below and in conformance with the rules of the Michigan State Board of Registration for Land Surveyors or, by a Decree of a Court of law:

A. Description of original monument and accessories and/or subsequent restoration:

Original Post and Witnesses Destroyed.


B. Description of corner evidence found and/or method applied in restoring or re-establishing corner:

Found boatspike in intersection of Onondaga and Columbia Roads with Stephens Engineering tags in 28" Maple NW 51.10 feet.

C. Description of monument for corner and accessories established to perpetuate locating the position of the corner:

Left boatspike in place with the following additional witnesses.

Steel Fence Post	SW	49.85 feet
Nail and Tag in Power Pole	SE	119.90 feet
Nail and Tag in Power Pole	NNW	63.96 feet
Nail and Tag in Power Pole	NW	67.10 feet



SIGNED BY James A. Porter DATE January 23, 1976

SURVEYOR'S MICHIGAN REGISTRATION NO. 19003

(SEAL)

FOR STATE AND UNITED STATES AGENCIES:

SIGNED BY _____ DATE _____

APPROVED AND SIGNED BY _____ DATE _____

MICHIGAN REGISTERED LAND SURVEYOR

(SEAL)

SURVEYOR'S MICHIGAN REGISTRATION NO. _____

LAND CORNER RECORDATION CERTIFICATE

FILING REQUIREMENT OF ACT 74, MICH. P.A. 1970

LIBER 3 PG 584

FOR CORNERS OF--	LOCATED IN--	CORNER CODE NUMBER
1. PUBLIC LAND SURVEY	T. 2N N. S. R. 2W E. W.	C-1 & C-2
2. PROPERTY CONTROLLING IN SECTION	T. N. S. R. E. W.	
3. MISCELLANEOUS PROPERTY IN SECTION	T. N. S. R. E. W.	
4. LOT NO. _____, RECORDED PLAT _____		
5. PRIVATE CLAIMS _____		

FILED

JUL 6 2 41 PM '76

REGISTER OF DEEDS
Carroll M. ...
INGHAM COUNTY, MICH.

REGISTER OF DEEDS STAMP AND FILING NUMBER

I, George M. Young do hereby certify that under requirements of P.A. 74, Michigan P.A. of 1970 the corner points mentioned in lines 1 and 2 above (identified with circles on index code diagram - over) were, in a field survey on May 13, 1976, established, re-established, monumented, re-monumented, recovered or restored as expressed below and in conformance with regulations and rules therefore as required in the current manual of the United States Department of the Interior, Bureau of Land Management, by a decree of a court of law. Furthermore, that the corner points mentioned in lines 1 and 2 above were, in a field survey on May 13, 1976 found, recovered, restored, established or re-established as expressed below and in conformance with the rules of the Michigan State Board of Registration for Land Surveyors or, by a Decree of a Court of law:

A. Description of original monument and accessories and/or subsequent restoration:

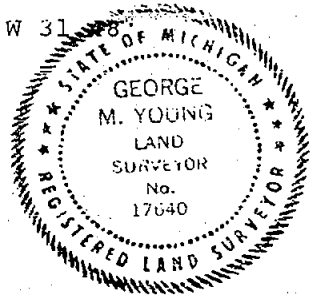
- C-1 Original monument & accessories obliterated
No other data available
- C-2 Original monument & accessories obliterated
No other data available

B. Description of corner evidence found and/or method applied in restoring or re-establishing corner:

- C-1 Set 1/2" Re-rod & cap flush with asphalt, re-established corner by using recorded jog between standard corner, Section 31, T3N, R2W, Delhi Township & NE cor. Section 6, T2N, R2W, Aurelius Township
- C-2 Found Anchor Post & Set 1/2" re-rod & Cap beside Accepted fence corner as perpetuation of original 1/4 post Fits very close to prorated distance between SE cor. & NE cor of said section.

C. Description of monument for corner and accessories established to perpetuate locating the position of the corner:

- C-1 Set 1/2" re-rod on East side 24" Clay C.B. N05° W 31.88'
Nail in 6" Wild Cherry S 45° W 47.55'
Nail in Power Pole N 75° E 139.31'
- C-2 Nail in 12" Oak S80° E 33.3'
Nail in 24" Swamp Oak N85° W 20.1'
Nail in 4" Maple N03° W 11.8'



SIGNED BY George M. Young DATE May 17, 1976

SURVEYOR'S MICHIGAN REGISTRATION NO. 17640 (SEAL)

FOR STATE AND UNITED STATES AGENCIES:

SIGNED BY _____ DATE _____
CHIEF OF SURVEY PARTY

APPROVED AND SIGNED BY _____ DATE _____
MICHIGAN REGISTERED LAND SURVEYOR (SEAL)

SURVEYOR'S MICHIGAN REGISTRATION NO. _____

971

Form No. M.L.M736
GOMLEDAY BROS. & CO., KALAMAZOO, MICH.

FORM APPROVED BY MICHIGAN STATE BOARD OF REGISTRATION, JAN. 28, 1971
DISTRIBUTED BY MICHIGAN SOCIETY OF REGISTERED LAND SURVEYORS

LAND CORNER RECORDATION CERTIFICATE

FILING REQUIREMENT OF ACT 74, MICH. P.A.1970

FOR CORNERS OF--:	LOCATED IN--:	CORNER CODE NUMBER
1. PUBLIC LAND SURVEY <u>4</u> T. <u>2</u> N. R. <u>2</u> W.		<u>E-2</u> <u>F-3</u>
2. PROPERTY CONTROLLING IN SECTION _____, T. _____, S., R. _____, E. _____, W. _____		
3. MISCELLANEOUS PROPERTY IN SECTION _____, T. _____, S., R. _____, E. _____, W. _____		
4. LOT NO. _____, RECORDED PLAT _____		
5. PRIVATE CLAIMS _____		

LIBER **4 PG 219**

FILED

JUN 29 2 34 PM '78

REGISTER OF DEEDS

Paul Johnson

INGHAM COUNTY, MICH.

REGISTER OF DEEDS STAMP AND FILING NUMBER

I, James A. Porter, do hereby certify that under requirements of P.A. 74, Michigan P.A. of 1970, the corner points mentioned in lines 1 and 2 above were, in a field survey on 8-7-74, 19____, established, re-established, monumented, re-monumented, recovered or restored as expressed below and in conformance with regulations and rules therefore as required in the current manual of survey instructions of the United States Department of the Interior, Bureau of Land Management or by a decree of a court of law. Furthermore, that the corner points mentioned in lines 3, 4 and 5 above were, in a field survey on _____, 19____, found, recovered, restored, established or re-established as expressed below and in conformance with the rules of the Michigan State Board of Registration for Land Surveyors or, by a Decree of a Court of law:

A. Description of original monument and accessories and/or subsequent restoration:

E-2
Original post & Witnesses destroyed

F-3
Original Post & Witnesses destroyed

B. Description of corner evidence found and/or method applied in restoring or re-establishing corner:

Ingham County Road Commission records indicate stone & tile
 18" Maple NW 44.6 feet
 15" Maple SW 39.4 feet
 18" Elm NE 50.0 feet

Ingham County Road Commission records indicate stone and brick
 14" Oak NNW 58.2 feet
 Anchor Post South 25.5 feet
 Anchor Post North 28.2 feet

Found boatspike in centerline Ononadaga Road

Found 3/4" iron pipe in centerline Columbia Road

C. Description of monument for corner and accessories established to perpetuate locating the position of the corner:

Left boatspike in place with following witnesses
 Nail and tag in
 28" maple N 20° W 105.30 feet
 28" maple N 30° W 74.70 feet
 28" maple N 45° W 46.78 feet
 Power Pole West 56.48 feet


Left pipe in place with the following witnesses
 Nail and tag in
 50" maple N 60° W 60.28 feet
 2nd fence post east of power pole S 45° E 39.00 feet
 Stephens Eng. Nail and tag in telephone pole North 31.00 feet
 Stephens Eng. Nail and tag in telephone pole South 80.92 feet

SIGNED BY *James A. Porter* DATE April 20, 1978
 JAMES A. PORTER
 SURVEYOR'S MICHIGAN REGISTRATION NO. 19003 (SEAL)

FOR STATE AND UNITED STATES AGENCIES:

SIGNED BY _____ DATE _____
CHIEF OF SURVEY PARTY
 APPROVED AND SIGNED BY _____ DATE _____
MICHIGAN REGISTERED LAND SURVEYOR

SURVEYOR'S MICHIGAN REGISTRATION NO. _____



LAND CORNER RECORDATION CERTIFICATE

FILING REQUIREMENT OF ACT 74, MICH. P.A.1970

46294

FOR CORNERS OF--	LOCATED IN--	CORNER CODE NUMBER
1. PUBLIC LAND SURVEY _____	T. <u>2</u> N. <input checked="" type="checkbox"/> S. R. <u>2</u> W. <input checked="" type="checkbox"/>	<u>D-1</u>
2. PROPERTY CONTROLLING IN SECTION _____	, T. _____ N. S. R. _____ E. W.	_____
3. MISCELLANEOUS PROPERTY IN SECTION _____	, T. _____ N. S. R. _____ E. W.	_____
4. LOT NO. _____	, RECORDED PLAT _____	_____
5. PRIVATE CLAIMS _____	_____	_____

FILED

AUG 23 10 57 AM '78

REGISTER OF DEEDS
Paula Johnson
INGHAM COUNTY, MICH.

REGISTER OF DEEDS STAMP AND FILING NUMBER

I, Ronnie M. Lester, do hereby certify that under requirements of P.A. 74, Michigan P.A. of 1970, the corner points mentioned in lines 1 and 2 above were, in a field survey on May 1, 1978, established, re-established, monumented, re-monumented, recovered or restored as expressed below and in conformance with regulations and rules therefore as required in the current manual of survey instructions of the United States Department of the Interior, Bureau of Land Management or by a decree of a court of law. Furthermore, that the corner points mentioned in lines 3, 4 and 5 above were, in a field survey on _____, 19____, found, recovered, restored, established or re-established as expressed below and in conformance with the rules of the Michigan State Board of Registration for Land Surveyors or, by a Decree of a Court of law:

A. Description of original monument and accessories and/or subsequent restoration:

D-1
No record of corner being established in original government survey. Public County Surveyor records show corner established or used by A. Jackson, County Surveyor on Nov. 1, 1856 (v.2, p.301), T.J. Brown, County Surveyor calls for stone as monument in survey on May 3, 1870 (v.3, p.52). Survey records of R.J. Robb, County Surveyor, call for monument of gas pipe dated April, 1912 (v.2, p.79).

B. Description of corner evidence found and/or method applied in restoring or re-establishing corner:


D-1
Excavated 5' x 10' hole to average depth of 5' centered on extended field line and 3.4' south of centerline of Nichols Road. Found 2" gas pipe surrounded by large rocks and bounded by two cedar posts, 2' apart and 2.5' down from the surface. Accepted gas pipe as corner as called for by Robb in 1912 survey. Robb's measurement east recorded at 2660'+, our measurement 2660'+. Excavation conducted by Ingham County Survey and Remonumentation Project crew.

C. Description of monument for corner and accessories established to perpetuate locating the position of the corner:


D-1
North 1/4 Corner, Section 5, T2N-R2W
Set 4" x 36" concrete monument with 1/2" x 38" rerod with cap #18998 and concrete collar with lid at location of 2" gas pipe as described above:
Nail & tag, #18998, northwest side 26" Oak, SSW, 19.64'
Nail & tag, #18998, northeast side 20" Oak, SSE, 26.26'
Nail & tag, #18998, southeast side 38" Oak, NNE, 38.95'
Nail & tag, #18998, west side Twin Maple, NNW, 31.36'
S 1/4 Corner, Section 32, Delhi Twp., concrete monument in monument box, East, 40.07'

SIGNED BY Ronnie M. Lester DATE Aug 22, 1978

SURVEYOR'S MICHIGAN REGISTRATION NO. 18998



SIGNED BY _____ DATE _____
APPROVED AND SIGNED BY Gary D. Lester DATE 8-22-78
CHIEF OF SURVEY PARTY
MICHIGAN REGISTERED LAND SURVEYOR



Director, Ingham County Survey and Remonumentation Project.

SURVEYOR'S MICHIGAN REGISTRATION NO. 17624

1289

LAND CORNER RECORDATION CERTIFICATE
Filing Requirement of Act 74, Mich. P.A. 1970

For corners in

INGHAM Located In: _____ Corner Code # _____
(Country)

- 1. Public Land Survey T 2N R 2W C1
- T _____ R _____
- T _____ R _____
- T _____ R _____
- 2. Property Controlling S _____ T _____ R _____
- in Section S _____
- T _____ R _____
- 3. Miscellaneous S _____
- T _____ R _____
- Property in Sec. S _____
- T _____ R _____

Paula Johnson
 INGHAM COUNTY
 REGISTER OF DEEDS
 PETE BEAVER

RECORDED **L-9 P-572**
 CRNR 9.00 2000-032582
 2000-032582
 Page: 1 of 1
 08/04/2000 09:15A
 Register of Deeds Stamp & File Number

- 4. Lot No. _____, Recorded Plat _____
- 5. Private Claims _____

I, PETE BEAVER, in a field survey on DECEMBER 3, 1999 do hereby state that under requirements of P.A. 74, Michigan P.A. of 1970, the corner points mentioned in lines 1 and 2 above were in conformance with regulations and rules therefore as required in the current manual of survey instructions of the United States Department of the Interior, Bureau of Land Management or by a decree of a Court of Law and /or that the corner points mentioned in lines 3, 4 and 5 above were in conformance with the rules of the Michigan Board of Land Surveyors or by a Decree of a Court of Law; established, re-established, monumented, recovered, found as expressed below:

	A	B	C	D	E	F	G	H	I	J	K	L	M
1													
2	6	5	4	3	2	1							
3													
4	7	8	9	10	11	12							
5													
6	18	17	16	15	14	13							
7													
8	19	20	21	22	23	24							
9													
10	30	29	28	27	26	25							
11													
12	31	32	33	34	35	36							
13													

NOTE: Not more than 2 corners, all in the same town and range, may be recorded on this certificate.

A. Description of original monument and accessories and/or subsequent restoration:



B. Description of corner evidence found and/or method applied in restoring or reestablishing corner:

FOUND NOTHING - RESET CORNER FROM L.C.R.C. TIES @ L3, P584 & CERTIFIED SURVEY @ L3, P376

C. Description of monument for corner and accessories established to perpetuate locating the position of the corner:

- SET P.K. NAIL & WASHER #25828 WITH THE FOLLOWING WITNESSES:
- 1. N/T #25828 SW/SIDE U.P. AZ=115° 66.18'
 - 2. N/T #25828 SE/SIDE P.P. AZ=69° 139.96'
 - 3. N/T #25828 N/SIDE 20" MAPLE AZ=249° 93.64'
 - 4. N/T #25828 N/S P.P. AZ=281° 251.57'
 - 5. IRON IN MON BOX @ SE COR SECT 31, T3N, R2W, AZ=90° 44.88'

Signed by Pete Beaver Date 12-26-99

Surveyor's Michigan License No. 25828