

LAND CORNER RECORDATION CERTIFICATE

FILING REQUIREMENT OF ACT 74, MICH. P.A. 1970

LIBER 1 PG. 200

FOR CORNERS OF--	LOCATED IN--	CORNER CODE NUMBER
1. PUBLIC LAND SURVEY <u>12</u> T. <u>2</u> N. R. <u>5</u> W.		M-3
2. PROPERTY CONTROLLING IN SECTION _____ T. _____ S. R. _____ E. W.		
3. MISCELLANEOUS PROPERTY IN SECTION _____ T. _____ S. R. _____ E. W.		
4. LOT NO. _____, RECORDED PLAT _____		
5. PRIVATE CLAIMS _____		

FILED

FEB 13 10 47 AM '73

KATHRYN I. BOGWORTH
REGISTER OF DEEDS
EATCH COUNTY, MICH.
BY *Jennie B. Schwan* DEPUTY

REGISTER OF DEEDS STAMP AND
FILING NUMBER

I, Fred N. White do hereby certify that under requirements of P.A. 74, Michigan P.A. of 1970, the corner points mentioned in lines 1 and 2 above (identified with circles on index code diagram—over) were, in a field survey on January 18 1973, established, re-established, monumented, re-monumented, recovered or restored as expressed below and in conformance with regulations and rules therefore as required in the current manual of survey instructions of the United States Department of the Interior, Bureau of Land Management or by a decree of a court of law. Furthermore, that the corner points mentioned in lines 3, 4 and 5 above were, in a field survey on _____ 19____, found, recovered, restored, established or re-established as expressed below and in conformance with the rules of the Michigan State Board of Registration for Land Surveyors or, by a Decree of a Court of law:

A. Description of original monument and accessories and/or subsequent restoration:

Original Corner & Witnesses Obliterated.

B. Description of corner evidence found and/or method applied in restoring or re-establishing corner:

Found 1 1/4" iron pipe verified by extending section line from the West and North.

C. Description of monument for corner and accessories established to perpetuate locating the position of the corner:

1 1/4" iron pipe

Power Pole	North	14.00'
15" Maple	N27°30'W	54.18'
8" Maple	N11°00'W	68.00'



SIGNED BY *Fred N. White* DATE 1-22-73

SURVEYOR'S MICHIGAN REGISTRATION NO. 12034 (SEAL)

FOR STATE AND UNITED STATES AGENCIES:

SIGNED BY _____ CHIEF OF SURVEY PARTY DATE _____

APPROVED AND SIGNED BY _____ MICHIGAN REGISTERED LAND SURVEYOR DATE _____ (SEAL)

SURVEYOR'S MICHIGAN REGISTRATION NO. _____

Edo Rapach

COO. Curious

Ingham County
LAND CORNER RECORDATION CERTIFICATE

FILING REQUIREMENT OF ACT 74, MICH. P.A.1970

FOR CORNERS OF--	LOCATED IN--	CORNER CODE NUMBER
1. PUBLIC LAND SURVEY <u>8</u> Sec. T. <u>2</u> N. R. <u>2</u> W.		C-3, D-3
2. PROPERTY CONTROLLING IN SECTION _____ T. _____ N. S. R. _____ E. W.		
3. MISCELLANEOUS PROPERTY IN SECTION _____ T. _____ N. S. R. _____ E. W.		
4. LOT NO. _____, RECORDED PLAT _____		
5. PRIVATE CLAIMS _____		

LIBER **2 PG 303**
FILED
FEB 2 10 21 AM '73
REGISTER OF DEEDS
Ronnie M. Lester
INGHAM COUNTY, MICH.
REGISTER OF DEEDS STAMP AND FILING NUMBER

I, Ronnie M. Lester do hereby certify that under requirements of P.A. 74, Michigan P.A. of 1970, the corner points mentioned in lines 1 and 2 above (identified with circles on index code diagram—over) were, in a field survey on November 28 1972, established, re-established, monumented, re-monumented, recovered or restored as expressed below and in conformance with regulations and rules therefore as required in the current manual of survey instructions of the United States Department of the Interior, Bureau of Land Management or by a decree of a court of law. Furthermore, that the corner points mentioned in lines 3, 4 and 5 above were, in a field survey on _____ 19____, found, recovered, restored, established or re-established as expressed below and in conformance with the rules of the Michigan State Board of Registration for Land Surveyors or, by a Decree of a Court of law:

A. Description of original monument and accessories and/or subsequent restoration.

- C-3 Original monument and accessories obliterated.
- D-3 Original monument and accessories obliterated.

B. Description of corner evidence found and/or method applied in restoring or re-establishing corner:

- C-3 Found 1" boatspike in Centerline intersection Columbia and Gale Highways corner in accord with existing occupation and surveys.
- D-3 Found 1" boatspike in Centerline Columbia Road and on fence line North and South.

C. Description of monument for corner and accessories established to perpetuate locating the position of the corner:

- C-3 NW Corner Section 8
 - Set Nail & Tag East side 24" hickory, SW, 56.8'
 - Set Nail & Tag NW side 24" stump, SW, 41.42'
 - Set Nail & Tag West side 18" hickory, North, 49.33'
- D-3 N 1/4 Corner Section 8
 - Set Nail & Tag NE side 32" maple, South, 30.43'
 - Set Nail & Tag East side maple, North, 82.73'
 - Set Nail & Tag SW side 8" maple, NW, 43.84'



SIGNED BY Ronnie M. Lester DATE Dec 4, 1972

SURVEYOR'S MICHIGAN REGISTRATION NO. 18998 (SEAL)

FOR STATE AND UNITED STATES AGENCIES:

SIGNED BY _____ DATE _____
CHIEF OF SURVEY PARTY

APPROVED AND SIGNED BY _____ DATE _____
MICHIGAN REGISTERED LAND SURVEYOR (SEAL)

SURVEYOR'S MICHIGAN REGISTRATION NO. _____

LAND CORNER RECORDATION CERTIFICATE

FILING REQUIREMENT OF ACT 74, MICH. P.A. 1970

LIBER 3 PG 384

FOR CORNERS OF --	LOCATED IN --	CORNER CODE NUMBER	
1. PUBLIC LAND SURVEY	T. 2N. S. R. 2W. E. W.	C-1 & C-2	FILED JUL 6 2 41 PM '76 REGISTER OF DEEDS <i>Carroll M. Young</i> INGHAM COUNTY, MICH. REGISTER OF DEEDS STAMP AND FILING NUMBER
2. PROPERTY CONTROLLING IN SECTION	T. S. R. E. W.		
3. MISCELLANEOUS PROPERTY IN SECTION	T. S. R. E. W.		
4. LOT NO. RECORDED PLAT			
5. PRIVATE CLAIMS			

I, George M. Young do hereby certify that under requirements of P.A. 74, Michigan P.A. of 1970 the corner points mentioned in lines 1 and 2 above (identified with circles on index code diagram—over) were, in a field survey on May 13, 1976, established, re-established, monumented, re-monumented, recovered or restored as expressed below and in conformance with regulations and rules therefore as required in the current manual of the United States Department of the Interior, Bureau of Land Management, by a decree of a court of law. Furthermore, that the corner points mentioned in lines 3, 4 and 5 above were, in a field survey on May 13, 1976 found, recovered, restored, established or re-established as expressed below and in conformance with the rules of the Michigan State Board of Registration for Land Surveyors or, by a Decree of a Court of law:

A. Description of original monument and accessories and/or subsequent restoration:


- C-1 Original monument & accessories obliterated
No other data available
- C-2 Original monument & accessories obliterated
No other data available

B. Description of corner evidence found and/or method applied in restoring or re-establishing corner:

- C-1 Set 1/2" Re-rod & cap flush with asphalt, re-established corner by using recorded jog between standard corner, Section 31, T3N, R2W, Delhi Township & NE cor. Section 6, T2N, R2W, Aurelius Township
- C-2 Found Anchor Post & Set 1/2" re-rod & Cap beside Accepted fence corner as perpetuation of original 1/4 post Fits very close to prorated distance between SE cor. & NE cor of said section.

C. Description of monument for corner and accessories established to perpetuate locating the position of the corner:

- C-1 Set 1/2" re-rod on East side 24" Clay C.B. N05° W 31.8'
Nail in 6" Wild Cherry S 45° W 47.55'
Nail in Power Pole N 75° E 139.31'
- C-2 Nail in 12" Oak S80° E 33.3'
Nail in 24" Swamp Oak N85° W 20.1'
Nail in 4" Maple N03° W 11.8'



SIGNED BY George M. Young DATE May 17, 1976

SURVEYOR'S MICHIGAN REGISTRATION NO. 17640 (SEAL)

FOR STATE AND UNITED STATES AGENCIES:

SIGNED BY _____ DATE _____
CHIEF OF SURVEY PARTY

APPROVED AND SIGNED BY _____ DATE _____
MICHIGAN REGISTERED LAND SURVEYOR (SEAL)

SURVEYOR'S MICHIGAN REGISTRATION NO. _____

971

Form No. M1M735
DOWLEADAY BROS. & CO., KALAMAZOO, MICH.

FORM APPROVED BY MICHIGAN STATE BOARD OF REGISTRATION, JAN. 28, 1971
DISTRIBUTED BY MICHIGAN SOCIETY OF REGISTERED LAND SURVEYORS

LAND CORNER RECORDATION CERTIFICATE

FILING REQUIREMENT OF ACT 74, MICH. P.A.1970

LIBER 3 PG 586

FOR CORNERS OF--:	LOCATED IN--:	CORNER CODE NUMBER
1. PUBLIC LAND SURVEY _____	T. <u>2N</u> N. S., R. <u>2W</u> E. W.	<u>A-1, A-2 & A-3</u>
2. PROPERTY CONTROLLING IN SECTION _____	T. _____ N. S., R. _____ E. W.	_____
3. MISCELLANEOUS PROPERTY IN SECTION _____	T. _____ N. S., R. _____ E. W.	_____
4. LOT NO. _____, RECORDED PLAT _____		
5. PRIVATE CLAIMS _____		

FILED
JUL 6 2 41 PM '76
 REGISTER OF DEEDS
Carroll M. Lewis
 INGHAM COUNTY, MICH.
 REGISTER OF DEEDS STAMP AND FILING NUMBER

I, George M. Young do hereby certify that under requirements of P.A. 74, Michigan P.A. of 1970, the corner points mentioned in lines 1 and 2 above (identified with circles on index code diagram - over) were, in a field survey on May 13, 1976, established, re-established, monumented, re-monumented, recovered or restored as expressed below and in conformance with regulations and rules therefore as required in the current manual of survey instructions of the United States Department of the Interior, Bureau of Land Management or by a decree of a court of law. Furthermore, that the corner points mentioned in lines 3, 4 and 5 above were, in a field survey on May 13, 1976, found, recovered, restored, established or re-established as expressed below and in conformance with the rules of the Michigan State Board of Registration for Land Surveyors or, by a Decree of a Court of law:

- A. Description of original monument and accessories and/or subsequent restoration:
- A-1 Original Accessories & monument obliterated
 Ingham County Road Commission
 1/2" iron 28" Elm SSE 44.2' 22" Cherry SE 31.4'
 30" Oak NNW 87.3' 32" Twin Elm NW 30.9'
 - A-2 Original monument & Accessories Obliterated
 Butternut 6" N 27.5° W 0.765 Ch. Sycamore S21° E 1.48 Ch.
 Grand River East 1.77 Ch. Taken from Old Records from 1940's
 - A-3 Original monument and accessories obliterated-No other data available

- B. Description of corner evidence found and/or method applied in restoring or re-establishing corner:
- A-1 Found 1/2" re-rod 2.2' under asphalt raised iron to surface with 1/2" re-rod & cap. Relocated from above references
 - A-2 Set 1/2" iron with cap in mon. box. Set on line between SE sec. cor. T2N, R3W, Eaton County & NW cor. of above said section prorated measured distance to original distance recorded in original gov't. field notes.
 - A-3 Found 1" Sheared Axel Shaft 90'± South of Columbia Road

- C. Description of monument for corner and accessories established to perpetuate locating the position of the corner:
- A-1 MDSH Nail & Washer in 30" Oak N15° W 88.45'
 MDSH Nail & Washer in 10" White Pine S70° E 50.22'
 Nail & Washer in 8" Oak S 10° E 87.51'
 - A-2 Nail in 15" Ash N20° W 109.75'
 Nail in 24" Maple S85° E 86.90'
 Nail in 36" Sycamore S20° E 94.08'
 - A-3 Nail in 6" Ash N45° E 13.68'
 Nail in 15" Ash E 37.85'
 Nail in 48" Sycamore S05° E 8.68'



SIGNED BY George M. Young DATE May 17, 1976

SURVEYOR'S MICHIGAN REGISTRATION NO. 17640 (SEAL)

FOR STATE AND UNITED STATES AGENCIES:

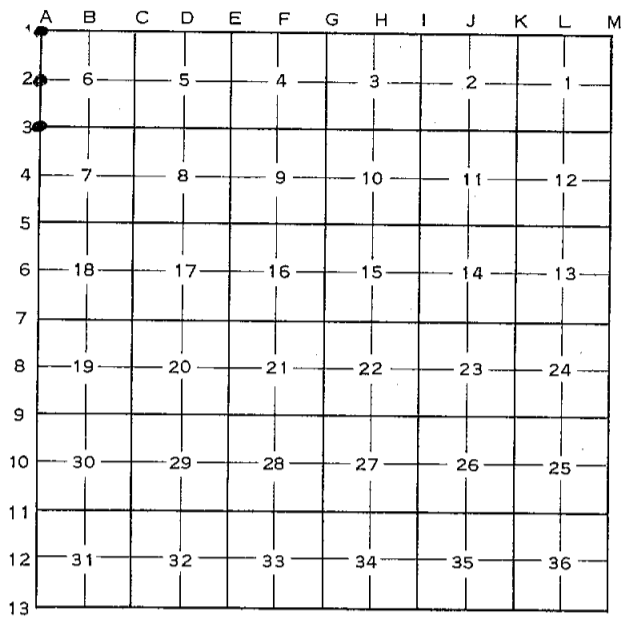
SIGNED BY _____ CHIEF OF SURVEY PARTY DATE _____

APPROVED AND SIGNED BY _____ MICHIGAN REGISTERED LAND SURVEYOR DATE _____ (SEAL)

SURVEYOR'S MICHIGAN REGISTRATION NO. _____


CORNER NUMBERING CODE DIAGRAMS FOR IDENTIFYING LAND CORNER RECORDATIONS AND INDEXING

FOR PUBLIC LAND SURVEY CORNERS IN THE T. 2N, R. 2W (MENTIONED OVER)



Apply letter prefix for corner points encircled above for identifying corner recordation numbers over.

FOR PROPERTY CONTROLLING AND MISC. PROPERTY CORNERS WITHIN THE SECTION (MENTIONED OVER AND EXCLUDE LOT CORNER)



1. Above coded numbers are positioned on 1/16 fractional lines of the section.
2. Township corner code numbers shall be applied to corners of above typical section not numbered.
3. Miscellaneous property corners within a section, located at points other than numbered above, shall be referenced to at least two of above corner code numbers.
4. Private claim corners to be tied to rectangular land corners if possible - sketch required below.

EXPLANATORY SKETCH IF NECESSARY -- BELOW

6/19/2002 *6007.00 EMS

LAND CORNER RECORDATION CERTIFICATE

FILING REQUIREMENT OF ACT 74, MICH. P.A.1970

LIBER 3 PG 588

FOR CORNERS OF--	LOCATED IN--	CORNER CODE NUMBER
1. PUBLIC LAND SURVEY_____	T. <u>2N</u> N. S., R. <u>2W</u> E. W.	<u>B-1, B-2 B3</u>
2. PROPERTY CONTROLLING IN SECTION_____	T. _____ N. S., R. _____ E. W.	_____
3. MISCELLANEOUS PROPERTY IN SECTION_____	T. _____ N. S., R. _____ E. W.	_____
4. LOT NO. _____, RECORDED PLAT _____		
5. PRIVATE CLAIMS _____		

FILED

JUL 6 2 41 PM '76

REGISTER OF DEEDS
Carole M. Lewis
INGHAM COUNTY, MICH.


REGISTER OF DEEDS STAMP AND FILING NUMBER

I, George M. Young do hereby certify that under requirements of P.A. 74, Michigan P.A. of 1970, the corner points mentioned in lines 1 and 2 above (identified with circles on index code diagram—over) were, in a field survey on May 13, 1976, established, re-established, monumented, re-monumented, recovered or restored as expressed below and in conformance with regulations and rules therefore as required in the current manual of survey instructions of the United States Department of the Interior, Bureau of Land Management or by a decree of a court of law. Furthermore, that the corner points mentioned in lines 3, 4 and 5 above were, in a field survey on May 13, 1976, found, recovered, restored, established or re-established as expressed below and in conformance with the rules of the Michigan State Board of Registration for Land Surveyors or, by a Decree of a Court of law:

- A. Description of original monument and accessories and/or subsequent restoration:
- B-1 Original Monument & Accessories obliterated - No other data available
 - B-2 No data available
 - B-3 Original monument & Accessories obliterated - No other data available

- B. Description of corner evidence found and/or method applied in restoring or re-establishing corner:
- B-1 Found Stone with pieces of old fire brick & a folded piece of Sheet metal beside. Set 1/2" re-rod with cap beside.
 - B-2 Set 1/2" re-rod with cap flush with asphalt at the intersection of 2 straight lines between the N & S 1/4 posts and the E & W 1/4 posts respectively.
 - B-3 Found Boat Spike 6" under asphalt re-set with 1/2" re-rod & Cap Checks with old Ingham County Drain Commission records.

- C. Description of monument for corner and accessories established to perpetuate locating the position of the corner:
- B-1 Nail & Washer in 24" Maple N02° E 33.9'
Nail & Washer in 30" Walnut N50° W 49.4'
Nail & Washer in 12" Walnut S45° E 28.2'
 - B-2 Nail in 24" Maple N15°W 167.10'
Nail in 36" Walnut N20° E 196.41'
Nail in Power Pole S20° E 134.82'
 - B-3 Nail in Power Pole N80° W 101.87'
Nail in Power Pole N80° E 91.03'
Nail in Guy Pole S80° E 117.30'



SIGNED BY George M. Young DATE May 17, 1976

SURVEYOR'S MICHIGAN REGISTRATION NO. 17640 (SEAL)

FOR STATE AND UNITED STATES AGENCIES:

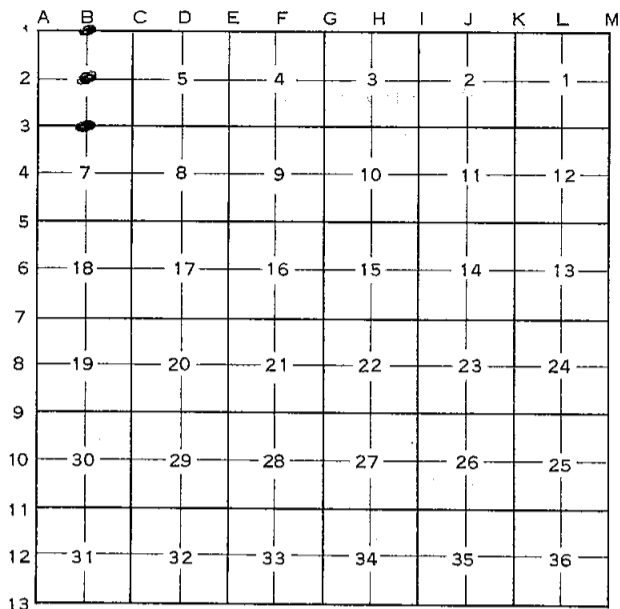
SIGNED BY _____ DATE _____
CHIEF OF SURVEY PARTY

APPROVED AND SIGNED BY _____ DATE _____
MICHIGAN REGISTERED LAND SURVEYOR (SEAL)

SURVEYOR'S MICHIGAN REGISTRATION NO. _____


CORNER NUMBERING CODE DIAGRAMS FOR IDENTIFYING LAND CORNER RECORDATIONS AND INDEXING

FOR PUBLIC LAND SURVEY CORNERS IN THE T. 2N, R. 2W (MENTIONED OVER)



Apply letter prefix for corner points encircled above for identifying corner recordation numbers over.

FOR PROPERTY CONTROLLING AND MISC. PROPERTY CORNERS WITHIN THE SECTION (MENTIONED OVER AND EXCLUDE LOT CORNER)



1. Above coded numbers are positioned on 1/16 fractional lines of the section.
2. Township corner code numbers shall be applied to corners of above typical section not numbered.
3. Miscellaneous property corners within a section, located at points other than numbered above, shall be referenced to at least two of above corner code numbers.
4. Private claim corners to be tied to rectangular land corners if possible - sketch required below.

EXPLANATORY SKETCH IF NECESSARY --- BELOW

4025012 20107100 EMB

LAND CORNER RECORDATION CERTIFICATE
Filing Requirement of Act 74, Mich. P.A. 1970

For corners in

INGHAM Located In: _____ Corner Code # _____
(County)

1. Public Land Survey T 2N R 2W _____ C1 _____
 T _____ R _____ _____
 T _____ R _____ _____
 T _____ R _____ _____
 T _____ R _____ _____
2. Property Controlling S _____
 in Section S _____
 T _____ R _____ _____
3. Miscellaneous S _____
 Property in Sec. T _____ R _____ _____
 S _____
 T _____ R _____ _____

Paula Johnson
 INGHAM COUNTY
 REGISTER OF DEEDS
 PETE BEAVER

L-9 P-572
 RECORDED CRNR 9.00 2000-032582



2000-032582
 Page: 1 of 1
 08/04/2000 09:15A

Register of Deeds Stamp & File Number

4. Lot No. _____, Recorded Plat _____
 5. Private Claims _____

	A	B	C	D	E	F	G	H	I	J	K	L	M
1													
2	6		5		4		3		2		1		
3													
4	7		8		9		10		11		12		
5													
6	18		17		16		15		14		13		
7													
8	19		20		21		22		23		24		
9													
10	30		29		28		27		26		25		
11													
12	31		32		33		34		35		36		
13													

I, PETE BEAVER, in a field survey on DECEMBER 3, 1999 do hereby state that under requirements of P.A. 74, Michigan P.A. of 1970, the corner points mentioned in lines 1 and 2 above were in conformance with regulations and rules therefore as required in the current manual of survey instructions of the United States Department of the Interior, Bureau of Land Management or by a decree of a Court of Law and/or that the corner points mentioned in lines 3, 4 and 5 above were in conformance with the rules of the Michigan Board of Land Surveyors or by a Decree of a Court of Law; established, re-established, monumented, recovered, found as expressed below:

NOTE: Not more than 2 corners, all in the same town and range, may be recorded on this certificate.

A. Description of original monument and accessories and/or subsequent restoration:



B. Description of corner evidence found and/or method applied in restoring or reestablishing corner:

FOUND NOTHING - RESET CORNER FROM L.C.R.C. TIES @ L3, P584 & CERTIFIED SURVEY @ L3, P376

C. Description of monument for corner and accessories established to perpetuate locating the position of the corner:

SET P.K. NAIL & WASHER #25828 WITH THE FOLLOWING WITNESSES:

1. N/T #25828 SW/SIDE U.P. AZ=115° 66.18'
2. N/T #25828 SE/SIDE P.P. AZ=69° 139.96'
3. N/T #25828 N/SIDE 20" MAPLE AZ=249° 93.64'
4. N/T #25828 N/S P.P. AZ=281° 251.57'
5. IRON IN MON BOX @ SE COR SECT 31, T3N, R2W, AZ=90° 44.88'

Signed by Pete Beaver

Date 12-26-99

Surveyor's Michigan License No. 25828