

# LAND CORNER RECORDATION CERTIFICATE

FILING REQUIREMENT OF ACT 74, MICH. P.A. 1970

LSE: 516 6

FOR CORNERS OF -:	LOCATED IN -:	CORNER CODE NUMBER
1. PUBLIC LAND SURVEY _____ T. _____ N. _____ S. _____ R. _____ E. _____ W. _____		
2. PROPERTY CONTROLLING IN SECTION <u>17</u> T. <u>1</u> N. <u>1</u> S. _____ R. <u>1</u> E. _____ W. _____		C-6: C-7
3. MISCELLANEOUS PROPERTY IN SECTION _____ T. _____ N. _____ S. _____ R. _____ E. _____ W. _____		
4. LOT NO. _____, RECORDED PLAT _____		
5. PRIVATE CLAIMS _____		

FILED

OCT 11 8 16 AM '78

REGISTER OF DEEDS  
*R. Johnson*  
INGHAM COUNTY, MICH.

REGISTER OF DEEDS STAMP AND FILING NUMBER

I, Oscar Boss, do hereby certify that under requirements of P.A. 74, Michigan P.A. of 1970, the corner points mentioned in lines 1 and 2 above were, in a field survey on 8-21, 1972, established, re-established, monumented, re-monumented, recovered or restored as expressed below and in conformance with regulations and rules therefore as required in the current manual of survey instructions of the United States Department of the Interior, Bureau of Land Management or by a decree of a court of law. Furthermore, that the corner points mentioned in lines 3, 4 and 5 above were, in a field survey on \_\_\_\_\_, 19\_\_\_\_, found, recovered, restored, established or re-established as expressed below and in conformance with the rules of the Michigan State Board of Registration for Land Surveyors or, by a Decree of a Court of law:

A. Description of original monument and accessories and/or subsequent restoration:

C-6: Unknown

C-7: Unknown

B. Description of corner evidence found and/or method applied in restoring or re-establishing corner:

C-6: 1/2" bolt fd. at intersection of road and fence to east.

C-7: 3/4" Rod fd. at intersection of roads.

C. Description of monument for corner and accessories established to perpetuate locating the position of the corner:

C-6: W 1/4 Cor. Sec. 17 Bunker Hill  
Fd. 1/2" Bolt Ingham  
S89°E 20.97' P.K. fd. N/S tel pole.  
S34°W 38.75' N. E/S 36" box elder  
stump  
West 32.77' P.K. Fd. N/S fence  
post

C-7: SW cor. Sec. 17 Bunker Hill,  
3/4" Rod fd. Ingham  
S76°E 62.71' P.K. fd. N/S  
20" Hickory  
S20°E 19.05' center top of  
U.S.G.S. marker  
S21°W 20.67' Nail E/S tel.  
pole

SIGNED BY Oscar Boss DATE 9-1-78


SURVEYOR'S MICHIGAN REGISTRATION NO. 13574

FOR STATE AND UNITED STATES AGENCIES:

SIGNED BY \_\_\_\_\_ DATE \_\_\_\_\_

APPROVED AND SIGNED BY \_\_\_\_\_ DATE \_\_\_\_\_

SURVEYOR'S MICHIGAN REGISTRATION NO. \_\_\_\_\_



# LAND CORNER RECORDATION CERTIFICATE

FILING REQUIREMENT OF ACT 74, MICH. P.A. 1970

East  $\frac{1}{4}$  Post; Northeast Corner

SECTION 19

Bunkerhill Township

FOR CORNERS OF--	LOCATED IN--	CORNER CODE NUMBER
1. PUBLIC LAND SURVEY	T. 1 N. R. 1 E.	G-7, 0-8
2. PROPERTY CONTROLLING IN SECTION	T. S. R. E. W.	
3. MISCELLANEOUS PROPERTY IN SECTION	T. N. S. R. E. W.	
4. LOT NO. _____, RECORDED PLAT _____		
5. PRIVATE CLAIMS _____		

LIBER 6 PG 64  
FILED

JUL 3 9 42 AM '80

REGISTER OF DEEDS

*Panta Johnson*  
INGHAM COUNTY, MICH.

REGISTER OF DEEDS STAMP AND FILING NUMBER

I, Ronald W. Keller, RLS, do hereby certify that under requirements of P.A. 74, Michigan P.A. of 1970, the corner points mentioned in lines 1 and 2 above were, in a field survey on June, 1980, established, re-established, monumented, re-monumented, recovered or restored as expressed below and in conformance with regulations and rules therefore as required in the current manual of survey instructions of the United States Department of the Interior, Bureau of Land Management or by a decree of a court of law. Furthermore, the corner points mentioned in lines 3, 4 and 5 above were, in a field survey on \_\_\_\_\_, 19\_\_\_\_, found, recovered, restored, established or re-established as expressed below and in conformance with the rules of the Michigan State Board of Registration for Land Surveyors or, by a Decree of a Court of law:

A. Description of original monument and accessories and/or subsequent restoration:

B. Description of corner evidence found and/or method applied in restoring or re-establishing corner:  
Northeast Corner: Found 1" Iron rod in Centerline Roads North, East and West in line with fence going South.

East  $\frac{1}{4}$  Post: Found  $\frac{1}{2}$ " Re-Bar in Pile of Rocks in line with fence East-West and 10", South of Lane East-West.

C. Description of monument for corner and accessories established to perpetuate locating the position of the corner:

Northeast Corner:	S 21° W	Telephone Pole	20.52'
	S 74° E	18" Hickory	62.73'
	N 2° E	West leg of sign	29.61'
East $\frac{1}{4}$ Post:	South	10" Elm	4.10'
	N 87° E	Twin W. Cherry	61.88'
	N 89° W	20" Oak	95.77'
	West	6" Fence Post	6.50'

SIGNED BY *Ronald W. Keller* DATE 6-27-80

SURVEYOR'S MICHIGAN REGISTRATION NO. 20707


(SEAL)

FOR STATE AND UNITED STATES AGENCIES:

SIGNED BY \_\_\_\_\_ DATE \_\_\_\_\_  
CHIEF OF SURVEY PARTY

APPROVED AND SIGNED BY \_\_\_\_\_ DATE \_\_\_\_\_  
MICHIGAN REGISTERED LAND SURVEYOR

(SEAL)



SURVEYOR'S MICHIGAN REGISTRATION NO. \_\_\_\_\_

# LAND CORNER RECORDATION CERTIFICATE

FILING REQUIREMENT OF ACT 74, MICH. P.A. 1970

REGISTERED 10/11/78

LSF: 5 10 6

FOR CORNERS OF:-	LOCATED IN:-	CORNER CODE NUMBER
1. PUBLIC LAND SURVEY _____ T. _____	N. _____ E. _____ S. _____ W. _____	_____
2. PROPERTY CONTROLLING IN SECTION <u>17</u>	T. <u>1</u> N. _____ E. _____ S. _____ W. _____	<u>C-6: C-7</u>
3. MISCELLANEOUS PROPERTY IN SECTION _____ T. _____	N. _____ E. _____ S. _____ W. _____	_____
4. LOT NO. _____, RECORDED PLAT _____		
5. PRIVATE CLAIMS _____		

FILED

OCT 11 8 16 AM '78

REGISTER OF DEEDS  
*Paul Johnson*  
INGHAM COUNTY, MICH.

REGISTER OF DEEDS STAMP AND FILING NUMBER

I, Oscar Boss, do hereby certify that under requirements of P.A. 74, Michigan P.A. of 1970, the corner points mentioned in lines 1 and 2 above were, in a field survey on 8-21, 1972, established, re-established, monumented, re-monumented, recovered or restored as expressed below and in conformance with regulations and rules therefore as required in the current manual of survey instructions of the United States Department of the Interior, Bureau of Land Management or by a decree of a court of law. Furthermore, that the corner points mentioned in lines 3, 4 and 5 above were, in a field survey on \_\_\_\_\_, 19\_\_\_\_, found, recovered, restored, established or re-established as expressed below and in conformance with the rules of the Michigan State Board of Registration for Land Surveyors or, by a Decree of a Court of law:

A. Description of original monument and accessories and or subsequent restoration:

C-6: Unknown

C-7: Unknown

B. Description of corner evidence found and/or method applied in restoring or re-establishing corner:

C-6: 1/2" bolt fd. at intersection of road and fence to east.

C-7: 3/4" Rod fd. at intersection of roads.

C. Description of monument for corner and accessories established to perpetuate locating the position of the corner:

C-6: W 1/4 Cor. Sec. 17 Bunker Hill  
Fd. 1/2" Bolt Ingham  
S89°E 20.97' P.K. fd. N/S tel pole  
S34°W 38.75' N. E/S 36" box elder  
stump  
West 32.77' P.K. Fd. N/S fence  
post

C-7: SW cor. Sec. 17 Bunker Hill,  
3/4" Rod fd. Ingham  
S76°E 62.71' P.K. fd. N/S  
20" Hickory  
S20°E 19.05' center top of  
U.S.G.S. marker  
S21°W 20.67' Nail E/S tel.  
pole

SIGNED BY Oscar Boss DATE 9-1-78


SURVEYOR'S MICHIGAN REGISTRATION NO 13574

OR STATE AND UNITED STATES AGENCIES:

SIGNED BY \_\_\_\_\_ DATE \_\_\_\_\_  
CHIEF OF SURVEY PARTY

APPROVED AND SIGNED BY \_\_\_\_\_ DATE \_\_\_\_\_  
MICHIGAN REGISTERED LAND SURVEYOR

SURVEYOR'S MICHIGAN REGISTRATION NO \_\_\_\_\_



# LAND CORNER RECORDATION CERTIFICATE

FILING REQUIREMENT OF ACT 74, MICH. P.A. 1970

East  $\frac{1}{4}$  Post; Northeast Corner

SECTION 19

Bunkerhill Township

FOR CORNERS OF--	LOCATED IN--	CORNER CODE NUMBER
1. PUBLIC LAND SURVEY	T. 1 N. R. 1 E.	C-7, C-8
2. PROPERTY CONTROLLING IN SECTION	T. N. S. R. E.	
3. MISCELLANEOUS PROPERTY IN SECTION	T. N. S. R. E.	

LIBER **611 64**  
FILED

**JUL 3 9 41 AM '80**

REGISTER OF DEEDS  
*Paul Johnson*  
INGHAM COUNTY, MICH.

REGISTER OF DEEDS STAMP AND FILING NUMBER

4. LOT NO. \_\_\_\_\_, RECORDED PLAT \_\_\_\_\_

5. PRIVATE CLAIMS \_\_\_\_\_

I, Ronald W. Keller, P.S., do hereby certify that under requirements of P.A. 74, Michigan P.A. of 1970, the corner points mentioned in lines 1 and 2 above were, in a field survey on June, 1980, established, re-established, monumented, re-monumented, recovered or restored as expressed below and in conformance with regulations and rules therefore as required in the current manual of survey instructions of the United States Department of the Interior, Bureau of Land Management or by a decree of a court of law. Furthermore, the corner points mentioned in lines 3, 4 and 5 above were, in a field survey on \_\_\_\_\_, 19\_\_\_\_, found, recovered, restored, established or re-established as expressed below and in conformance with the rules of the Michigan State Board of Registration for Land Surveyors or, by a Decree of a Court of law:

A. Description of original monument and accessories and/or subsequent restoration:

B. Description of corner evidence found and/or method applied in restoring or re-establishing corner:  
Northeast Corner: Found 1" Iron rod in Centerline Roads North, East and West in line with fence going South.

East  $\frac{1}{4}$  Post: Found  $\frac{1}{2}$ " Re-bar in Pile of Rocks in line with fence East-West and 10", South of Lane East-West.

C. Description of monument for corner and accessories established to perpetuate locating the position of the corner:

Northeast Corner:	S 21° W	Telephone Pole	20.52'
	S 74° E	18" Hickory	62.73'
	N 2° E	West leg of sign	29.61'
East $\frac{1}{4}$ Post:	South	10" Elm	4.10'
	N 87° E	Twin W. Cherry	61.89'
	N 89° E	20" Oak	95.77'
	West	6" Fence Post	6.50'

SIGNED BY [Signature] DATE 6-27-80

SURVEYOR'S MICHIGAN REGISTRATION NO. 20707


(SEAL)

FOR STATE AND UNITED STATES AGENCIES:

SIGNED BY \_\_\_\_\_ DATE \_\_\_\_\_  
CHIEF OF SURVEY PARTY

APPROVED AND SIGNED BY \_\_\_\_\_ DATE \_\_\_\_\_  
MICHIGAN REGISTERED LAND SURVEYOR

SURVEYOR'S MICHIGAN REGISTRATION NO. \_\_\_\_\_





LAND CORNER RECORDATION CERTIFICATE  
Filing Requirement of Act 74, Mich. P.A. 1970

FILED

For corners in

Ingham  
(County)

Located in:

Corner Code --#

- |                                    |                           |       |
|------------------------------------|---------------------------|-------|
| 1. Public Land Survey              | T <u>1</u> N R <u>1</u> E | E-7   |
|                                    | T <u>1</u> N R <u>1</u> E | G-8   |
|                                    | T _____ R _____           | _____ |
|                                    | T _____ R _____           | _____ |
| 2. Property Controlling in Section | S _____ T _____ R _____   | _____ |
|                                    | S _____ T _____ R _____   | _____ |
| 3. Miscellaneous Property in Sec.  | S _____ T _____ R _____   | _____ |
|                                    | S _____ T _____ R _____   | _____ |

AUG 2 4 14 PM '90

REGISTER OF DEEDS  
*Donna Johnson*  
INGHAM COUNTY MICH.

Register of Deeds Stamp & File Number

4. Lot No. \_\_\_\_\_, Recorded Plat \_\_\_\_\_  
5. Private Claims \_\_\_\_\_

	A	B	C	D	E	F	G	H	I	J	K	L	M
2													
3													
4													
5													
6													
7													
8													
9													
10													
11													
12													
13													

I, Ronnie M. Lester, in a field survey on July 13, 1990, 19\_\_\_\_, do hereby certify that under requirements of P.A. 74, Michigan P.A. of 1970, the corner points mentioned in lines 1 and 2 above were in conformance with regulations and rules therefore as required in the current manual of survey instructions of the United States Department of the Interior, Bureau of Land Management or by a decree of a Court of Law and/or that the corner points mentioned in lines 3, 4 and 5 above were in conformance with the rules of the Michigan Board of Land Surveyors or by a Decree of a Court of Law; established, re-established, monumented, re-monumented, recovered, found as expressed below:

NOTE: Not more than 4 corners, all in the same town and range, may be recorded on this certificate.

A. Description of original monument and accessories and/or subsequent restoration:


- E-7 GLO information indicates set 40 chains North of West 1/4 Corner with witnesses: W.O. 16" S11°W 71 links, and 30" elm S36°E 44 links. A Jackson, County Surveyor, in V1, P114 dated 11/23/1841 called for corner with same witnesses as GLO. Also called for corner in V2, P202 dated 5/15/1854.
- G-8 GLO information indicates corner established 40 chains North of SE corner with witnesses: W.O. 18" N44°W 66 links and B.O. 13" S82°E, 79 links. A Jackson, County Surveyor, called for corner in survey dated 11/23/1841. Same witnesses as GLO. record. Also County Surveyor records show corner used 9/03/1888 with witnesses: 12" cherry NB4°W 43 links and 10" cherry N35°W, 104 links

B. Description of corner evidence found and/or method applied in restoring or reestablishing corner:

- E-7 Found 1" pipe 6' South of centerline of drain as called for in survey by M. Fouty as recorded in Liber 4, Page 613 of Ingham County Survey Records. Corner falls 2' West of North-South fence line. Measured East, 2645.4; South, 2622.7'; and Fouty indicates West, 2636.2'
- G-8 Found 1/2" bar and cap #18657 GAF in old East-West fence line in circle of stones. Measured West 5321.21 and Fauser indicates 2641.2' South. Accepted as perpetuated location of original corner.

C. Description of monument for corner and accessories established to perpetuate locating the position of the corner:

- E-7 1" pipe as described above on South ditch bank. P4-75-14-E7 A-4165  
Set nail and tag in North side 12" cottonwood, 290° az., 6.6'  
Set nail and tag in East side 12" oak, 356° az., 17.2'  
Set nail and tag in East side 10" oak, 358° az., 25.6'  
Set nail and tag in North side 8" pignut, 273° az., 10.2'
- G-8 1/2" bar and cap #18657 GAF as described above. P5-21-53-G8 A-41  
Set nail and tag in North side 15" twin cherry 102° az., 6.0'  
Set nail and tag in South side 10" twin cherry, 64° az., 27.5'  
Set nail and tag in West side 10" crab apple, 344° az., 34.0'  
Set nail and tag in South side 18" cherry, 270° az., 10.2'



Signed by Ronnie M. Lester Date July 23, 1990  
Surveyor's Michigan License No. 18998

LAND CORNER RECORDATION CERTIFICATE  
Filing Requirement of Act 74, Mich. P.A. 1970

FILED

For corners in

<u>Ingham</u> (County)	Located In:	Corner Code #
1. Public Land Survey	T <u>IN</u> R <u>1E</u>	<u>E-9</u>
	T <u>IN</u> R <u>1E</u>	<u>E-8</u>
	T _____ R _____	_____
	T _____ R _____	_____
2. Property Controlling in Section	S _____ T _____ R _____	_____
	S _____ T _____ R _____	_____
3. Miscellaneous Property in Sec.	S _____ T _____ R _____	_____
	S _____ T _____ R _____	_____
4. Lot No. _____, Recorded Plat _____		
5. Private Claims _____		

AUG 2 4 14 PM '90

REGISTER OF DEEDS  
*Ronald J. Brown*  
INGHAM COUNTY, MICH.

Register of Deeds Stamp & File Number

I, Ronnie M. Lester, in a field survey on July 24, 19 90, do hereby certify that under requirements of P.A. 74, Michigan P.A. of 1970, the corner points mentioned in lines 1 and 2 above were in conformance with regulations and rules therefore as required in the current manual of survey instructions of the United States Department of the Interior, Bureau of Land Management or by a decree of a Court of Law and/or that the corner points mentioned in lines 3, 4 and 5 above were in conformance with the rules of the Michigan Board of Land Surveyors or by a Decree of a Court of Law; established, re-established, monumented, re-monumented, recovered, found as expressed below:

A	B	C	D	E	F	G	H	I	J	K	L	M
2	6	5	4	3	2							
3												
4	7	8	9	10	11	12						
5												
6	18	17	16	15	14	13						
7												
8	19	20	21	22	23	24						
9												
10	30	29	28	27	26	25						
11												
12	31	32	33	34	35	36						
13												

NOTE: Not more than 4 corners, all in the same town and range, may be recorded on this certificate.

A. Description of original monument and accessories and/or subsequent restoration:

E-9 T.J. Brown utilized this corner 2/10/1848 in Survey by County surveyor. No witnesses given

E-8 GLO information indicates "set 1/2mile post at North end of marsh" with one witness W.O. 18" N24°W 118 links.

A. Jackson, County Surveyor, indicated corner utilized in Survey in V1, Page 114 dated 11/23/1841. Calls for witnesses of W.O. 18" N24°W, 118 links and 8" oak N54°E, 146 links.

B. Description of corner evidence found and/or method applied in restoring or reestablishing corner:

E-9 Investigation at this corner revealed old North-South fence line West of North-South ditch line. Low swampy area with no witnesses or good physical evidence. Set 1" x 24" steel bar prorated GLO distances between E-8 and E-10 on old North-South fence line. Corner falls 22' West of centerline of North ditch and 10' South of centerline of ditch to East. Measured North 2640.2', South 2640.2' and East 2644.3'

E-8 Investigation at this location revealed a 5/8" re-bar in circle of stones in North-South fence line on woodline to West. G. Fauser, LS, indicated he set this corner. Accepted re-bar as perpetuated location of Section corner. Measured North 2622.7', South 2640.3' and East 2655.5'

C. Description of monument for corner and accessories established to perpetuate locating the position of the corner:

E-9 1" x 24" steel bar as described above. ~~65 A-4165~~  
Set nail and tag in blaze on East side 24" soft maple, 332° az., 25.6'  
Set nail and tag in blaze on NE side twin 12" soft maple, 252° az., 31.0'  
Set nail and tag in blaze on North side 20" soft maple, 200° az., 43.1'  
Set nail and tag in blaze on SW side 24" soft maple, 113° az., 45.8'

E-8 5/8" re-bar as described above. P5-04-23-E8 A-4165  
Set nail and tag in NE side 36" oak, 297° az., 18.4'  
Set nail and tag in North side 40" oak, 284° az., 35.7'  
Set nail and tag in NW side 12 red oak, 54° az., 22.9'  
Set nail and tag in NW side 24" red oak, 37° az., 37.2'

Signed by Ronnie M. Lester Date July 24, 1990  
Surveyor's Michigan License No. 18998

