

**LAND CORNER RECORDATION CERTIFICATE**  
**FILING REQUIREMENT OF ACT 74, MICH. P.A. 1970.**

FOR CORNERS OF--	LOCATED IN--	CORNER CODE NUMBER
1. PUBLIC LAND SURVEY <u>SEC. 7</u> T. <u>4 N.</u> S., R. <u>2 W.</u> E. W.		<u>B 5</u>
2. PROPERTY CONTROLLING IN SECTION _____ T. _____ S., R. _____ E. W.		
3. MISCELLANEOUS PROPERTY IN SECTION _____ T. _____ S., R. _____ E. W.		
4. LOT NO. _____, RECORDED PLAT _____		
5. PRIVATE CLAIMS _____		

LIBER **1 PG 367**  
**FILED**  
**FEB 18 4 07 PM '72**  
**REGISTER OF DEEDS**  
*Mia B. ...*  
**INGHAM COUNTY, MICH.**  
 REGISTER OF DEEDS STAMP AND  
 FILING NUMBER

I, N. C. JONES do hereby certify that under requirements of P.A. 74, Michigan P.A. of 1970, the corner points mentioned in lines 1 and 2 above (identified with circles on index code diagram-over) were, in a field survey on November 17 1971, established, re-established, monumented, re-monumented, recovered or restored as expressed below and in conformance with regulations and rules therefore as required in the current manual of survey instructions of the United States Department of the Interior, Bureau of Land Management or by a decree of a court of law. Furthermore, that the corner points mentioned in lines 3, 4 and 5 above were, in a field survey on \_\_\_\_\_ 19\_\_\_\_, found, recovered, restored, established or re-established as expressed below and in conformance with the rules of the Michigan State Board of Registration for Land Surveyors or, by a Decree of a Court of law:

A. Description of original monument and accessories and/or subsequent restoration:

B. Description of corner evidence found and/or method applied in restoring or re-establishing corner:

FOUND ACKERMAN PLUG IN HIGHWAY FROM WITNESSES ON RECORD BY THE MICHIGAN DEPARTMENT OF STATE HIGHWAYS. NOV. 3, 1965.

C. Description of monument for corner and accessories established to perpetuate locating the position of the corner:

ACKERMAN PLUG IN HIGHWAY, RE-WITNESSED BY MYRON L. PETRIE, SURVEY CHIEF AND PARTY. DEC. 1971.  
S. 20° E. - 77.94' - N.E. Cor. Conc. Porc. Fond. House # 3115.  
S. 20° W. - 95.56' - N.E. Cor. Brick Bldg. Mich. Twn. Assc.  
North - 50.00' - 1/2" Pine, Property Corner.  
S. 45° E. - 59.15' - Power Pole.

SIGNED BY \_\_\_\_\_ DATE \_\_\_\_\_

SURVEYOR'S MICHIGAN REGISTRATION NO. \_\_\_\_\_

FOR STATE AND UNITED STATES AGENCIES:

SIGNED BY Myron L. Petrie DATE 12/21/71

APPROVED AND SIGNED BY N. C. Jones DATE 12/21/71

SURVEYOR'S MICHIGAN REGISTRATION NO. 02934

Form No. MLM735  
 DOUBLE DAY BROS. & CO., KALAMAZOO, MICH.

FORM APPROVED BY MICHIGAN STATE BOARD OF REGISTRATION, JAN. 28, 1971  
 DISTRIBUTED BY MICHIGAN SOCIETY OF REGISTERED LAND SURVEYORS

SOURCE: LAND CORNER RECORDATION CERTIFICATE

TRANSCRIBED from ~~ORIGINALS~~ DUPLICATE on file at REMONUMENTATION OFFICE

LAND CORNER RECORDATION CERTIFICATE  
FILING REQUIREMENT OF ACT 74, MICH. P.A. 1970

FOR CORNERS OF: PUBLIC LAND SURVEY, 19 4 2 1 LOCATED IN: A-7 CORNER CODE NUMBER: A-7

2. PROPERTY CONTROLLING IN SECTION: T 4 N, R 2 W

3. MISCELLANEOUS PROPERTY IN SECTION: T 4 N, R 2 W

4. LOT NO. \_\_\_\_\_, RECORDED PLAT \_\_\_\_\_

5. PRIVATE CLAIMS \_\_\_\_\_

LIBER 2 PG 127  
FILED  
Nov 2 11 21 AM '72  
REGISTER OF DEEDS  
LANSING, MICH.

REGISTER OF DEEDS STAMP AND FILING NUMBER

I, James A. Porter, do hereby certify that under requirements of P.A. 74, Michigan P.A. of 1970, the corner points mentioned in lines 1 and 2 above (identified with circles on index code diagram-over) were, in a field survey on September 26, 1972, established, re-established, monumented, re-monumented, recovered or restored as expressed below and in accordance with regulations and rules thereto as required in the current manual of survey instructions of the United States Department of the Interior, Bureau of Land Management or by a decree of a court of law. Furthermore, that the corner points mentioned in lines 3 and 4 above were, in a field survey on 1972, found, recovered, restored, established or re-established as expressed below and in conformance with the rules of the Michigan State Board of Registration for Land Surveyors or, by a Decree of a Court of law:

A. Description of original monument and accessories and/or subsequent restoration:

Obliterated.

B. Description of other evidence found and/or method applied in locating or re-establishing corner.

Michigan Dept. State Highway Witnesses:


S35°E	62.86	Brass Tag and Nail in Telephone Pole (Pole has been replaced)
S30°W	68.23	Brass Tag and Nail in Power Pole
N60°W	32.08	Guy Pole. (Pole removed)

Found 3/4" Square Iron in Monument Box Waverly Road.

C. Description of monument for corner and accessories established to perpetuate locating the position of the corner:

Added the following witnesses:

N48°W	34.62'	Brass Tag and Nail in New Telephone Pole.
S32°E	62.92'	Brass Tag and Nail in New Telephone Pole.



SIGNED BY James A. Porter DATE November 1, 1972

SURVEYOR'S MICHIGAN REGISTRATION NO. 19003

FOR STATE AND UNITED STATES AGENCIES:

SIGNED BY \_\_\_\_\_ DATE \_\_\_\_\_

APPROVED AND SIGNED BY \_\_\_\_\_ DATE \_\_\_\_\_

SURVEYOR'S MICHIGAN REGISTRATION NO. \_\_\_\_\_

INGHAM COUNTY - LANSING TWP.  
**LAND CORNER RECORDATION CERTIFICATE**  
 FILING REQUIREMENT OF ACT 74, MICH. P.A.1970

FOR CORNERS OF--	LOCATED IN--	CORNER CODE NUMBER
1. PUBLIC LAND SURVEY _____	T. <u>4</u> N. <u>2</u> S. R. <u>2</u> E. W.	A-5
2. PROPERTY CONTROLLING IN SECTION _____	T. _____ N. _____ S. R. _____ E. W.	_____
3. MISCELLANEOUS PROPERTY IN SECTION _____	T. _____ N. _____ S. R. _____ E. W.	_____
4. LOT NO. _____, RECORDED PLAT _____		
5. PRIVATE CLAIMS _____		

LIBER **6** PG **6**

FILED

JAN 24 2 49 PM '80

REGISTER OF DEEDS  
 REGISTER OF DEEDS STAMP AND  
 INGHAM COUNTY MICH.

I, Ronnie M. Lester, do hereby certify that under requirements of P.A. 74, Michigan P.A. of 1970, the corner points mentioned in lines 1 and 2 above were, in a field survey on November 9, 1979, established, re-established, monumented, re-monumented, recovered or restored as expressed below and in conformance with regulations and rules therefore as required in the current manual of survey instructions of the United States Department of the Interior, Bureau of Land Management or by a decree of a court of law. Furthermore, that the corner points mentioned in lines 3, 4 and 5 above were, in a field survey on \_\_\_\_\_, 19\_\_\_\_, found, recovered, restored, established or re-established as expressed below and in conformance with the rules of the Michigan State Board of Registration for Land Surveyors or, by a Decree of a Court of law:

A-5 A. Description of original monument and accessories and/or subsequent restoration:  
 Post set in original government survey by Musgrove Evans dated between February 10 through 27, 1827.  
 Corner re-established as a stone in a survey by W.A. Rowe, County Surveyor, October 31 through November 3, 1899 (v.5, p.2).  
 Corner identified as a 30" x 3/4" pipe in records of Wm. Berryman, County Surveyor, date unknown.  
 Corner identified as a 3/4" square rod, May 4, 1965, and as a 3/4" pipe in monument box, January 1968, in MDSHT Government Monument Witness Form 280's.



Continued on Back

A-5 B. Description of corner evidence found and/or method applied in restoring or re-establishing corner:  
 During investigation found 3/4" pipe in monument box at intersection of the centerlines of Saginaw and Waverly Roads. Accepted 3/4" pipe in monument box for corner as called for by MDSHT Form 280.  
 Research conducted by Ingham County Survey and Remonumentation Project staff.

A-5 C. Description of monument for corner and accessories established to perpetuate locating the position of the corner:  
 NW Corner, Section 18, T4N-R2W  
 Found 3/4" pipe in monument box in location described above:  
 SE Corner, at the base of concrete sign, NW, 60.17'  
 Top nut fire hydrant, NE, 66.32'  
 Nail & tag, #18998, north side 14" power pole, SE, 72.82'  
 3/4" bar in monument box, M-5 Delta Twp., T4N-R3W, Eaton County, South, 22.40'

SIGNED BY Ronnie M. Lester

SURVEYOR'S MICHIGAN REGISTRATION NO. 18993



SIGNED BY \_\_\_\_\_  
 APPROVED AND SIGNED BY [Signature]  
 CHIEF OF SURVEY PARTY  
 MICHIGAN REGISTERED LAND SURVEYOR

DATE 1-21-80

SURVEYOR'S MICHIGAN REGISTRATION NO. 17624

LAND CORNER RECORDATION CERTIFICATE  
FILING REQUIREMENT OF ACT 74, MICH. P.A.1970

FOR CORNERS OF--:	LOCATED IN--:	CORNER CODE NUMBER
1. PUBLIC LAND SURVEY _____	T. <u>4</u> N. S. R. <u>2</u> <input checked="" type="checkbox"/> W.	A-6
2. PROPERTY CONTROLLING IN SECTION _____	T. _____ N. S., R. _____ E. W.	_____
3. MISCELLANEOUS PROPERTY IN SECTION _____	T. _____ N. S., R. _____ E. W.	_____
4. LOT NO. _____, RECORDED PLAT _____		
5. PRIVATE CLAIMS _____		

L. 6, P. 8

REGISTER OF DEEDS STAMP AND FILING NUMBER

I, Ronnie M. Lester, do hereby certify that under requirements of P.A. 74, Michigan P.A. of 1970, the corner points mentioned in lines 1 and 2 above were, in a field survey on November 1, 1979, established, re-established, monumented, re-monumented, recovered or restored as expressed below and in conformance with regulations and rules therefore as required in the current manual of survey instructions of the United States Department of the Interior, Bureau of Land Management or by a decree of a court of law. Furthermore, that the corner points mentioned in lines 3, 4 and 5 above were, in a field survey on \_\_\_\_\_, 19\_\_\_\_, found, recovered, restored, established or re-established as expressed below and in conformance with the rules of the Michigan State Board of Registration for Land Surveyors or, by a Decree of a Court of law:

A-6

A. Description of original monument and accessories and/or subsequent restoration:  
No post set in original government survey.  
Corner re-established as a stone in a survey by W.A. Rowe, Co. Surveyor, October 31 and November 1-3, 1899 (v.5, p.2).  
Corner identified as a 3" concrete post with pipe on top in the records of Wm. Berryman, Co. Surveyor, date unknown, and the Ingham County Road Commission, revised grid map, 19\_\_\_\_  
Corner referred to in a Recorded Subdivision Plat of Supervisor's Plat of Farmington No. 2, 1945 (L.13, p.45).  
Corner identified as a 1/2" iron rod in MDSHT Government Witness Form 280, May 4, 1965, as January 1968.



A-6

B. Description of corner evidence found and/or method applied in restoring or re-establishing corner:  
During investigation found 1/2" bar in monument box at the intersection of the centerlines of Michigan Avenue and Waverly Road. Location of 1/2" bar in close accord with witnesses as given in MDSHT Form 280, 1968. Accepted 1/2" bar for corner.  
Research conducted by Ingham County Survey and Remonumentation Project staff.

A-6

C. Description of monument for corner and accessories established to perpetuate locating the position of the corner:  
1/2" Corner, Section 18, T4N-R2W  
Found 1/2" bar in monument box in location described above:  
Northwest corner of brick building, SE, 82.25'  
Top nut fire hydrant, SE, 55.20'  
Top nut fire hydrant, NW, 51.25'  
Nail & tag, #18998, north side 10" power pole, NE, 60.64'  
Apparent location of M-6 Delta Twp., T4N-R3W, Eaton County, South, 24.6'

SIGNED BY Ronnie M. Lester  
SURVEYOR'S MICHIGAN REGISTRATION NO. 18998



SIGNED BY \_\_\_\_\_  
APPROVED AND SIGNED BY [Signature] CHIEF OF SURVEY PARTY  
DIRECTOR, Ingham County Survey and Remonumentation Project

SURVEYOR'S MICHIGAN REGISTRATION NO. 17624

INGHAM COUNTY - LANSING TWP.

LAND CORNER RECORDATION CERTIFICATE  
FILING REQUIREMENT OF ACT 74, MICH. P.A. 1970

FOR CORNERS OF--:	LOCATED IN--:	CORNER CODE NUMBER
1. PUBLIC LAND SURVEY _____ T. <u>4</u> N. S., R. <u>2</u> W. <input checked="" type="checkbox"/>		A-4
2. PROPERTY CONTROL- ING IN SECTION _____ T. _____ N. S., R. _____ E. W. <input type="checkbox"/>		
3. MISCELLANEOUS PROPERTY IN SECTION _____ T. _____ N. S., R. _____ E. W. <input type="checkbox"/>		
4. LOT NO. _____, RECORDED PLAT _____		
5. PRIVATE CLAIMS _____		

LIBER 6 PG 11  
FILED

JAN 29 2 05 PM '80  
REGISTER OF DEEDS  
*Daniel Brown*  
INGHAM COUNTY, MICH.  
REGISTER OF DEEDS STAMP AND  
FILING NUMBER

I, Ronnie M. Lester, do hereby certify that under requirements of P.A. 74, Michigan P.A. of 1970, the corner points mentioned in lines 1 and 2 above were, in a field survey on November 1, 1979, established, re-established, monumented, re-monumented, recovered or restored as expressed below and in conformance with regulations and rules therefore as required in the current manual of survey instructions of the United States Department of the Interior, Bureau of Land Management or by a decree of a court of law. Furthermore, that the corner points mentioned in lines 3, 4 and 5 above were, in a field survey on \_\_\_\_\_, 19\_\_\_\_, found, recovered, restored, established or re-established as expressed below and in conformance with the rules of the Michigan State Board of Registration for Land Surveyors or, by a Decree of a Court of law:

A. Description of original monument and accessories and/or subsequent restoration:

A-4  
No post set in original government survey.  
Corner identified as a 1" pipe raised with 14" boat spike in the records of Wm. Barryman, County Surveyor, date unknown.  
Corner identified as a 1" pipe in the records of the Ingham County Road Commission, revised grid map, 1972.

B. Description of corner evidence found and/or method applied in restoring or re-establishing corner:

A-4  
During investigation found 5/8" bar + 6.0' east of the centerline of Waverly Road and + 1.0' north of the centerline of Willow Road. Accepted 5/8" bar for corner. Research conducted by Ingham County Survey and Remonumentation Project staff.

C. Description of monument for corner and accessories established to perpetuate locating the position of the corner:

A-4  
W 1/4 Corner, Section 7, T4N-R2W  
Found 5/8" bar in location described above:  
Nail & Tag, #18998, north side 12" power pole, SW, 62.10'  
South anchor bolt of 8" steel light pole, NW, 52.07'  
Nail & Tag, #18998, north side 14" Maple, SE, 78.31'  
Nail & Tag, #18998, northwest side 20" power pole, NE, 41.76'  
1/2" bar in monument box, apparent location of M-4 Delta Twp., T4N-R3W, Eaton County, South, 24.86'


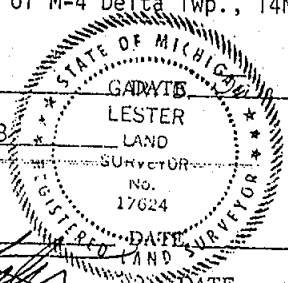
SIGNED BY Ronnie M. Lester

SURVEYOR'S MICHIGAN REGISTRATION NO. 18998

SIGNED BY \_\_\_\_\_

APPROVED AND SIGNED BY [Signature]  
CHIEF OF SURVEY PARTY  
MICHIGAN REGISTERED LAND SURVEYOR  
Director, Ingham County Survey  
and Remonumentation Project

SURVEYOR'S MICHIGAN REGISTRATION NO. 17624



1767

LAND CORNER RECORDATION CERTIFICATE  
Filing Requirement of Act 74, Mich. P.A. 1970

FILED

980020773  
05/05/1998 13:16:19  
REGISTER OF DEEDS  
Paula Johnson  
INGHAM COUNTY, MI

Lansing Township  
For corners in  
Ingham

Located In: Corner Code #

1. Public Land Survey	T	4N	R	2W	B-5
	T		R		
	T		R		
	T		R		
2. Property Controlling in Section	S		T	R	
	S		T	R	
3. Miscellaneous Property in Sec.	S		T	R	
	S		T	R	

Register of Deeds Stamp & File Number

4. Lot No. \_\_\_\_\_, Recorded Plat \_\_\_\_\_  
5. Private Claims \_\_\_\_\_

I, Jeffrey K. Autenrieth, in a field survey on March 5, 19 98 do hereby state that under requirements of P.A. 74, Michigan P.A. of 1970, the corner points mentioned in lines 1 and 2 above were in conformance with regulations and rules therefore as required in the current manual of survey instructions of the United States Department of the Interior, Bureau of Land Management or by a decree of a Court of Law and/or that the corner points mentioned in lines 3, 4 and 5 above were in conformance with the rules of the Michigan Board of Land Surveyors or by a Decree of a Court of Law, established, re-established, monumented, recovered, found as expressed below:

NOTE: Not more than 2 corners, all in the same town and range, may be recorded on this certificate.

	A	B	C	D	E	F	G	H	I	J	K	L	M
1													
2	6		5		4		3		2		1		
3													
4	7		8		9		10		11		12		
5													
6	10		17		16		15		14		13		
7													
8	19		20		21		22		23		24		
9													
10	30		29		28		27		26		25		
11													
12	31		32		33		34		35		36		
13													

A. Description of original monument and accessories and/or subsequent restoration:  
B-5, T4N, R2W

This document being recorded to perpetuate the existing monument and update witnesses for this corner, previously recorded in Liber 1 of Corners, Page 367 Ingham County Records.

B. Description of corner evidence found and/or method applied in restoring or reestablishing corner:

B-5, No evidence of monument found at this location. Reset P.K. nail and tag #25832 from remaining witnesses in Liber 1 of Corners, Page 367. Found Northeast corner concrete porch foundation house #3115, S20°E, 77.94', and Northeast corner brick building, S20°W, 95.56'.

C. Description of monument for corner and accessories established to perpetuate locating the position of the corner:

B-5, T4N, R2W  
Reset P.K. nail and tag #25832 in centerline Saginaw highway (M-43).  
Set nail and tag #25832 in Southeast side utility pole, S69°W, 116.91'.  
Set nail and tag #25832 in Northeast side utility pole, S34°E, 61.40'.  
Northeast corner concrete porch foundation to house #3115, S20°E, 77.94'.  
Northeast corner brick building, S20°W, 95.56'.  
Found 1/2" bar, S18°W, 33.32'.



Signed by Jeffrey K. Autenrieth  
Surveyor's Michigan License No. 31588

Date 4.30-98