

Meridian
TOWN *Don* NORTH, RANGE *Don West*

	21	22			23
6	5	4	3	2	1
16	15	14	13	12	11
7	8	9	10	11	12
16	17	18	19	20	21
10	20	21	22	23	24
20	20	28	27	26	25
31	30	29	28	27	26


DYONPAGA
TOWN *Don* NORTH, RANGE *Don West*

	21	22	23	24	25
6	5	4	3	2	1
7	8	9	10	11	12
16	17	18	19	20	21
10	20	21	22	23	24
20	20	28	27	26	25
31	30	29	28	27	26

COUNTY SURVEYOR'S RECORD,

TOWN 21. NORTH, RANGE One West, MERIDIAN OF MICHIGAN.

SEC 31



Page 22

TOWN 21. NORTH, RANGE One West, MERIDIAN OF MICHIGAN.

- 12 Oct 10 S 21° 2' W 15 ft
- 1 Apr 20 N 74° 5' E 67 ft
- 1 Sept 10 S 21° 2' W 15 ft
- 2 Jan 24 N 69° 5' E 61 ft
- 1 Jan 20 N 74° 5' E 67 ft
- 3 March 7 - N 75° W 45 ft
- 4 Jan 9 N 19° E 150 ft
- 5 Jan 5 - S 23° W 45 ft
- 6
- 7
- 8
- 9
- 10
- 11 Jan 14 N 70° E 24 ft
- 12 Jan 9 - S 70° W 6 1/2 ft
- 13 Oct 30 - S 57° E 50 ft
- 14 Jan 14 N 17° W 18 ft
- 15 Jan 24 N 69° W 47 ft
- 16 Apr 10 N 47° E 2 ft
- 17 Oct 24 S 59° W 32 ft
- 18 Oct 24 S 25° E 6 59 ft
- 19 Aug 16 N 74° W 28 ft
- 20 Aug 7 S 14° E 17 ft
- 21
- 22
- 23
- 24
- 25
- 26
- 27
- 28
- 29
- 30

13 Oct 16 S 52° E 10 ft

22 Oct 16 N 26° E 36 ft

23

INGHAM COUNTY, MICHIGAN.

29


TOWN *Two* NORTH, RANGE *One West*, MERIDIAN OF MICHIGAN.

*Run by the True Meridian Per 3° 20' E Surveyed and recorded June 7th 1857 by
A Jackson Co Surveyor for the County of Ingham*

COUNTY SURVEYOR'S RECORD,

TOWN *One* NORTH, RANGE *Three* West, MERIDIAN OF MICHIGAN.

SEC. 24



P124012

TOWN *One* NORTH, RANGE *Three* West, MERIDIAN OF MICHIGAN.

- 1 24
- 2 25
- 3
- 4
- 5
- 6.
- 7
- 8
- 9
- 10 *Map 10 N 10 W 53*
- B 11 Jan 6 5 14 W 53*
- 12 *B A 15 N 67 8 25 1/2*
- A 13 Do 15 5 57 W 53*
- 14
- 15
- 16
- 17 *Jan 10 S 24 1/4 E 62 1/4*
- B 18 Do 12 N 75 W 50*
- 19 *Rod 30 S 27 W 67 1/2*
- C 20 Do 14 5 47 1/2 65 1/2*
- E 21 E 24 17 36 1/4 W 43 1/2 Do 1/2*
- 22
- 23

INGHAM COUNTY, MICHIGAN.

349

TOWNSHIP Clark, NORTH, RANGE Two West, MERIDIAN OF MICHIGAN.


Recon by the true Meridian No 2 3/8 E
Surveyed and Reopened April 8th 1864
By H Jackson Co Surveyor

At & was I find the original section corner and desc an Iron stake found 3rd 1878
A.P. Decker Co Surveyor

COUNTY SURVEYOR'S RECORD,

TOWN One NORTH, RANGE One West, MERIDIAN OF MICHIGAN.

SAC. Cassady, F. W.



Page 12 of 14

TOWN One NORTH, RANGE One West, MERIDIAN OF MICHIGAN.

1	
2	24
3	25
4	26
5	27
6	28
7	29
8	30
9	31
10	32
11	33
12	34
13	35
14	36
15	37
16	38
17	39
18	40
19	41
20	42
21	43
22	44
23	45
24	46
25	47
26	48
27	49
28	50
29	51
30	52
31	53
32	54
33	55
34	56
35	57
36	58
37	59
38	60
39	61
40	62
41	63
42	64
43	65
44	66
45	67
46	68
47	69
48	70
49	71
50	72
51	73
52	74
53	75
54	76
55	77
56	78
57	79
58	80
59	81
60	82
61	83
62	84
63	85
64	86
65	87
66	88
67	89
68	90
69	91
70	92
71	93
72	94
73	95
74	96
75	97
76	98
77	99
78	100
79	101
80	102
81	103
82	104
83	105
84	106
85	107
86	108
87	109
88	110
89	111
90	112
91	113
92	114
93	115
94	116
95	117
96	118
97	119
98	120
99	121
100	122

4 Survey of school name N 41 1/2 E 179 1/2 Sec
 5 R. Schum 5 7 1/2 W 173 1/2 Sec
 6 W. Oak 15 N 40 1/2 E 110
 7 W. Oak 2 4 8 77 1/2 W 15
 8 W. Oak 15 S 77 1/2 E 17
 9
 10
 11 W. Oak 20 S 45 1/2 E 130 1/2 Sec
 12 W. Oak 24 S 37 1/2 W 15 1/2 Sec
 13 W. Oak 7 1/2 N 27 1/2 W 6 1/2 Sec
 14 Schum 15 S 45 1/2 W 2 1/2 Sec
 15 W. Oak 12 S 27 1/2 W 2 1/2 Sec
 16 W. Oak 19 S 77 1/2 E 40
 17 Schum 17 North 1/2 Sec
 18 Schum 10 S 69 1/2 E 22
 19
 20
 21 W. Oak 5 N 77 1/2 E 24 1/2 Sec
 22 W. Oak 9 S 21 1/2 E 55 1/2 Sec
 23 Schum 3 S 60 1/2 W 2 1/2 Sec
 24 W. Oak 4 N 50 1/2 E 17

INGHAM COUNTY, MICHIGAN.

19

TOWN (Cons.) NORTH, RANGE 3rd West, MERIDIAN OF MICHIGAN.

Surveyed and recorded Oct 14th 1889 by A. J. Adams County Surveyor for
the County of Ingham (Var 3° 20' E)

The section corner 23+24+25+26 I located from the authority and at the best of my
ability (without Possibility for any one) April 25th 1888 Magnetic Variation 2° 44' E
W to Boyer County Surveyor

At No 1 the N E corner of the section I found the original corner and set stone
from which an Elm 24 inch Diameter N. 36° 40' W 43.00 (more 3th 1878) A. P. Reader Co. Surveyor