

LAND CORNER RECORDATION CERTIFICATE  
Filing Requirement of Act 74, Mich. P.A. 1970

FILED

For corners in  
INGHAM

Corner Code //	Located in.	Corner Code //
1	Public Land Survey	T 1N R 2E C-11
		T R
		T R
		T R
2	Property Controlling in Section	S T R
		S T R
3	Miscellaneous Property in Sec	S T R
		S T R
4	Lot No	Recorded Plat
5	Private Claims	

NOV 1 3 39 PM '88

REG. 2235

Register of Deeds Stamp & File Number

A	B	C	D	E	F	G	H	I	J	K	L	M
2	6	5	4	3	2	1						
3												
4	7	8	9	10	11	12						
5												
6	18	17	16	15	14	13						
7												
8	19	20	21	22	23	24						
9												
10	20	29	28	27	26	25						
11												
12	31	32	33	34	35	36						
13												

David L. Clifford in a field survey on September 13 19 88 do hereby certify that under requirements of P.A. 74, Michigan P.A. of 1970, the corner points mentioned in lines 1 and 2 above were in conformance with regulations and rules therefore as required in the current manual of survey instructions of the United States Department of the Interior Bureau of Land Management or by a decree of a Court of Law and/or that the corner points mentioned in lines 3, 4 and 5 above were in conformance with the rules of the Michigan Board of Land Surveyors or by a Decree of a Court of Law established re-established monumented re-monumented recovered found as expressed below

NOTE: Not more than 4 corners, all in the same town and range, may be recorded on this certificate.

A Description of original monument and accessories and/or subsequent restoration

C-11 Post set by Joseph Wampler in original Government Survey in November, 1825. February 17, 1890, J. McCreary, Ingham County Surveyor found Corner from stumps of original bearing trees and line tree at 59.94 chain South and remonumented with stake and Plow Shear and made following witnesses: 7" Red Oak, N50-1/4°W, 7 links; 5" Red Oak, N74-3/4°E, 9 links and 6" Poplar, S65°W, 9-1/4 links (Volume 3, Page 215)

B Description of corner evidence found and/or method applied in restoring or reestablishing corner

C-11 Did not find plow shear or stake called for by John McCreary. Found 1/2" bar and cap LS#17640 in fence corner post (Fences South, West and East) with thin pointed stone alongside. Found stump of McCreary's 5" Red Oak bearing tree at 5.9' from center of fence corner post. Accept fence corner post as monument at corner position as perpetuated by McCreary. Used 1/2" bar and cap LS#17640 in this fence post as corner monument.

C Description of monument for corner and accessories established to perpetuate locating the position of the corner

C-11 1/2" Bar and Cap LS# 17640  
Nail and Cap #17640 in 12" Double Cherry, N20°E, 9.0'  
Nail and Cap #25837 in 20" Maple, S40°W, 32.75'  
Nail and Cap #25837 in 10" Maple, S45°E, 25.40'  
Nail and Cap #17640 in 8" Double Cherry, N85°E, 22.50'



Corner recovered for Superconducting Super Collider Project surveys.

Signed by *David L. Clifford*

Date 10/31/88

Surveyor's Michigan License No 25837

LAND CORNER RECORDATION CERTIFICATE  
 Filing Requirement of Act 74, Mich. P.A. 1970

LIBER 7 PAGE 23

FILED

For corners in  
 INGHAM

County

Located in:

Corner Code #

(STOCKBRIDGE TWP.)

- |                                    |   |    |   |    |               |
|------------------------------------|---|----|---|----|---------------|
| 1. Public Land Survey              | T | IN | R | 2E | C-12          |
|                                    | T |    | R |    |               |
|                                    | T |    | R |    |               |
| 2. Property Controlling in Section | S | T  | R |    |               |
|                                    | S | T  | R |    |               |
| 3. Miscellaneous Property in Sec   | S | T  | R |    |               |
|                                    | S | T  | R |    |               |
| 4. Lot No                          |   |    |   |    | Recorded Plat |
| 5. Private Claims                  |   |    |   |    |               |

NOV 1 3 40 PM '88

REGISTER OF DEEDS  
 REGISTERED LAND

Register of Deeds Stamp & File Number

	A	B	C	D	E	F	G	H	I	J	K	L	M
2	6	5	4	3	2								
3													
4	7	6	5	4	3	2							
5													
6	18	17	16	15	14	13							
7													
8	19	20	21	22	23	24							
9													
10	20	20	20	21	22	25							
11													
12	31	32	33	34	35	36							
13													

I, David L. Clifford in a field survey on September 9, 1988 do hereby certify that under requirements of PA 74, Michigan PA of 1970, the corner points mentioned in lines 1 and 2 above were in conformance with regulations and rules therefore as required in the current manual of survey instructions of the United States Department of the Interior, Bureau of Land Management or by a decree of a Court of Law and/or that the corner points mentioned in lines 3, 4 and 5 above were in conformance with the rules of the Michigan Board of Land Surveyors or by a Decree of a Court of Law, established, re-established, monumented, re-monumented, recovered, found as expressed below.

NOTE: Not more than 4 corners, all in the same town and range, may be recorded on this certificate.

A. Description of original monument and accessories and/or subsequent restoration:

C-12 Post set in original government survey by Joseph Wampler in November, 1825. February 17, 1890, John McCreary, Ingham County Surveyor, recovered one bearing tree from original government survey and remonumented corner with a stone and stake and made two witnesses: 3" Hickory, N57°W, 16 links; and 12" Red Oak, S01°E, 17 links. This information is recorded in Volume 3, Page 215 of the Records of County Surveyor.


B. Description of corner evidence found and/or method applied in restoring or reestablishing corner:

C-12 Found stone with 2" Iron Pipe alongside and a 36" Oak 11.8' South (possibly McCreary's bearing tree). The 36" Oak is wrapped with fence wire and has grown around a 1-1/4" Iron Pipe. Accepted the stone as McCreary's remonumentation of corner position. Position is supported by the Oak South of the corner. Used the 2" Iron Pipe alongside stone as corner monument.

C. Description of monument for corner and accessories established to perpetuate locating the position of the corner:

C-12 2" Iron Pipe and Stone  
 Nail and Cap #25837 in 36" Oak, S1°E, 11.8'  
 Nail and Cap #25837 in 28" Cherry, North, 195.0'  
 Nail and Cap #25837 in 24" Oak, East, 389.0'

Corner recovered for Superconducting Super Collider Project survey



Signed by *David L. Clifford*  
 Surveyor's Michigan License No. 25837

Date 10/31/88

INGHAM COUNTY-STOCKBRIDGE TWP.  
**LAND CORNER RECORDATION CERTIFICATE**  
 FILING REQUIREMENT OF ACT 74, MICH. P.A. 1970

LIBER 5 PG 250

FOR CORNERS OF--	LOCATED IN--	CORNER CODE NUMBER
1. PUBLIC LAND SURVEY	T. 1 N. R. 2 E.	C-13
2. PROPERTY CONTROLLING IN SECTION	T. S. R. E.	
3. MISCELLANEOUS PROPERTY IN SECTION	T. S. R. E.	
4. LOT NO. RECORDED PLAT		
5. PRIVATE CLAIMS		

FILED

JUN 18 10 24 AM '79

REGISTER OF DEEDS

*Paul Johnson*  
 INGHAM COUNTY, MICH.

REGISTER OF DEEDS STAMP AND FILING NUMBER

I, Ronnie M. Lester, do hereby certify that under requirements of P.A. 74, Michigan P.A. of 1970, the corner points mentioned in lines 1 and 2 above were, in a field survey on May 7, 1979, established, re-established, monumented, re-monumented, recovered or restored as expressed below and in conformance with regulations and rules therefore as required in the current manual of survey instructions of the United States Department of the Interior, Bureau of Land Management or by a decree of a court of law. Furthermore, that the corner points mentioned in lines 3, 4 and 5 above were, in a field survey on \_\_\_\_\_, 19\_\_\_\_, found, recovered, restored, established or re-established as expressed below and in conformance with the rules of the Michigan State Board of Registration for Land Surveyors or, by a Decree of a Court of law:

A. Description of original monument and accessories and/or subsequent restoration:

Post set in original government survey by J. Wampler, dated between Nov. 14 and 22, 1825.  
 Corner re-established and identified as pieces of cast iron in a survey by John McCreary, County Surveyor, Feb. 6, 7 & 8, 1890 (v.3, p.215).  
 Corner identified as a "T" iron in Consumer's Power Records (Sheet 1, #11).

B. Description of corner evidence found and/or method applied in restoring or re-establishing corner:


C-13  
 Excavated a hole 10' x 11' to an average depth of 2.8' on the centerline of Baseline Road and on fence and tree line to the north. Found an iron bar + 1.0' north of the centerline of Baseline Road and on fence and tree line to the north. Found a plow point with guard surrounded by pieces of cast iron, the top being 0.5' below road surface, + 6.0' south of the centerline of Baseline Road and + 5.0' east of fence and tree line to the north. Accepted plow point with guard and pieces of cast iron for corner as called for in survey by John McCreary, County Surveyor.  
 Excavation conducted by Ingham County Survey and Re-monumentation Project crew.

C. Description of monument for corner and accessories established to perpetuate locating the position of the corner:

C-13  
 SE Corner, Section 31, T1N-R2E  
 Set 4" x 36" concrete monument with 1/2" x 38" rerod and cap #18998 in location of plow point with cast iron pieces described above:  
 Nail & tag, #18998, south side 32" Oak, NW, 54.39'  
 Nail & tag, #18998, southwest side 48" Oak, North, 25.83'  
 Nail & tag, #18998, south side 24" Oak, NE, 47.05'  
 Nail & tag, #18998, north side 28" Maple, ESE, 76.61'

SIGNED BY Ronnie M. Lester DATE June 14, 1979

SURVEYOR'S MICHIGAN REGISTRATION NO. 18998



SIGNED BY Paul Johnson DATE June 14, 1979

Director, Ingham County Survey and Re-monumentation Project

REGISTRATION NO. 17624



FORM APPROVED BY MICHIGAN STATE BOARD OF REGISTRATION, JAN. 28, 1971. REVISED MAY 14, 1978.

MAY PLACE SKETCH ON BACK OR ATTACHED SHEET

STOCKBRIDGE TOWNSHIP LAND CORNER RECORDATION CERTIFICATE  
 Filing Requirement of Act 74, Mich. P.A. 1970

For corners in

INGHAM  
 (County)

Located in:

Corner Code #

1. Public Land Survey

T 1N R 2E

B-13

Paula Johnson  
 INGHAM COUNTY  
 REGISTER OF DEEDS

RECORDED

L-10 P-18

CRNR 9.00

2000-046384

2. Property Controlling  
 in Section

S T R

3. Miscellaneous  
 Property in Sec.

S T R

4. Lot No. , Recorded Plat

5. Private Claims



Register of Deeds Stamp & File Number

	A	B	C	D	E	F	G	H	I	J	K	L	M
2													
3													
4													
5													
6	12	17	16	15	14	13							
7													
8	18	23	21	22	23	24							
9													
10	30	25	26	27	26	25							
11													
12	31	32	33	34	35	36							
13													

I, Ronnie M. Lester, in a field survey on August 29, 19 2000, do hereby certify that under requirements of P.A. 74, Michigan P.A. of 1970, the corner points mentioned in lines 1 and 2 above were in conformance with regulations and rules therefore as required in the current manual of survey instructions of the United States Department of the Interior, Bureau of Land Management or by a decree of a Court of Law and/or that the corner points mentioned in lines 3, 4 and 5 above were in conformance with the rules of the Michigan Board of Land Surveyors or by a Decree of a Court of Law, established, re-established, monumented, re-monumented, recovered, found as expressed below.

NOTE: Not more than 4 corners, all in the same town and range, may be recorded on this certificate.

A. Description of original monument and accessories and/or subsequent restoration:

B-13, Previously recorded as concrete monument in Liber 5, Page 263

C-13, Previously recorded as concrete monument in Liber 5, Page 250



2000-046384

Page: 1 of 1

10/31/2000 01:23P

B. Description of corner evidence found and/or method applied in restoring or reestablishing corner:

B-13: Found 1" pipe in monument box. Investigation revealed this corner raised by D. Gutekunst when road was reconstructed. Dimensions East and West compare with Super Conducting Supercollider data taken in 1988. Corner occupies position of concrete monument.

C-13: Found 1" pipe in monument box. Investigation revealed this corner raised by D. Gutekunst when road was reconstructed. Dimensions East and West compare with Super Conducting Supercollider data taken in 1988. Corner occupies position of concrete monument.

C. Description of monument for corner and accessories established to perpetuate locating the position of the corner:

B-13: Centerline of top of MBT riser box mag. az. 75°, 88.01'  
 Set galvanized nail and 1 1/2" aluminum tag stamped "PS 18998 WITNESS" East side 4" cottonwood mag. az. 27°, 59.13'

Crack in top concrete culvert mag. az. 60°, 49.95'  
 Set galvanized nail and 1 1/2" aluminum tag stamped "PS 18998 WITNESS" North side 6" cherry mag. az. 237°, 85.28'

C-13: Boss nail and tag S. side utility pole mag. az. 282°, 264.57'  
 Set galvanized nail and 1 1/2" aluminum tag stamped "PS 18998 WITNESS" South side 48 oak mag. az. 92°, 428.28'

Set galvanized nail and 1 1/2" aluminum tag stamped "PS 18998 WITNESS" North side 24" cherry mag. az. 99°, 462.94'

centerline of top of MBT riser box mag. az. 285°, 158.42'

Signed by Ronnie M. Lester Date 66.74'

Surveyor's Michigan License No. 18998

Sept 8, 2000

LAND-CORNER RECORDATION CERTIFICATE  
 Filing Requirement of Act 74, Mich. P.A. 1970

LIBER 7 PAGE 62

For corners in  
 INGHAM

FILED

JAN 30 8 32 AM '89

REGISTER OF DEEDS

*Ruth Johnson*  
 INGHAM COUNTY, MICH.

Register of Deeds Stamp & File Number

County	Located In:	Corner Code #:
1 Public Land Survey	T 1N R 2E	D-11
	T R	
	T R	
2. Property Controlling in Section	S T R	
	S T R	
3. Miscellaneous Property in Sec.	S T R	
	S T R	
4. Lot No.	Recorded Plat	
5. Private Claims		

	A	B	C	D	E	F	G	H	I	J	K	L	M
2													
3													
4													
5													
6													
7													
8													
9													
10													
11													
12													
13													

I, Ronald L. Enger, in a field survey on October 19, 1988 do hereby certify that under requirements of P.A. 74, Michigan P.A. of 1970, the corner points mentioned in lines 1 and 2 above were in conformance with regulations and rules therefore as required in the current manual of survey instructions of the United States Department of the Interior, Bureau of Land Management or by a decree of a Court of Law and/or that the corner points mentioned in lines 3, 4 and 5 above were in conformance with the rules of the Michigan Board of Land Surveyors or by a Decree of a Court of Law, established, re-established, monumented, re-monumented, recovered, found as expressed below.

NOTE: Not more than 4 corners, all in the same town and range, may be recorded on this certificate.

A. Description of original monument and accessories and/or subsequent restoration:


Post set in original government survey by Joseph Wampler in November 1825, no bearing trees were established. Corner referred to in centerline description of a drain (Thornapple Creek).

B. Description of corner evidence found and/or method applied in restoring or reestablishing corner.

Searched at apparent location for corner. Did not find any evidence of original post. Did not find any evidence of subsequent restoration. Found Fence Corner Post (fences to North, East and West). Accepted Fence Corner Post as Best available evidence of corner position. Set 1/2" Rebar and Cap LSH# 28409 on South side of fence corner post. Used 1/2" Rebar and Cap as corner monument.

C. Description of monument for corner and accessories established to perpetuate locating the position of the corner.

1/2" Rebar with Cap LSH# 28409 on South side of Fence Corner Post  
 Nail and Tag in East side of 12" Split Cherry, N2W, 14.28'  
 Nail and Tag in South side of 12" Elm, N79W, 9.51'  
 Nail and Tag in NE side of 10" Elm, S16E, 3.35'



Corner monumented for Superconducting Super Collider Project surveys.

Signed by *R. Enger*  
 Surveyor's Michigan License No. 28409

Date 8 DEC 88

FORM APPROVED BY MICHIGAN STATE BOARD OF LAND SURVEYORS, JAN. 28, 1971  
 REVISED MAY 14, 1975  
 REVISED JAN., 1983

2208

**LAND CORNER RECORDATION CERTIFICATE**  
 Filing Requirement of Act 74, Mich. P.A. 1970

For corners in  
**INGHAM**

County	Located In:	Corner Code #/
1 Public Land Survey	T 1N R 2E	D-12
	T R	
	T R	
	T R	
2 Property Controlling in Section	S T R	
	S T R	
3 Miscellaneous Property in Sec	S T R	
	S T R	
4 Lot No.	Recorded Plat	
5 Private Claims		

FILED

JAN 30 8 33 AM '89

REGISTER OF DEEDS  
*Ronald L. Enger*  
 INGHAM COUNTY, MICH.

Register of Deeds Stamp & File Number

	A	B	C	D	E	F	G	H	I	J	K	L	M
2	6	5	4	3	2	1							
3													
4	7	8	9	10	11	12							
5													
6	18	17	16	15	14	13							
7													
8	19	20	21	22	23	24							
9													
10	30	29	28	27	26	25							
11													
12	31	32	33	34	35	36							
13													

I, **Ronald L. Enger**, in a field survey on **October 17, 1988** do hereby certify that under requirements of P.A. 74, Michigan P.A. of 1970, the corner points mentioned in lines 1 and 2 above were in conformance with regulations and rules therefore as required in the current manual of survey instructions of the United States Department of the Interior, Bureau of Land Management or by a decree of a Court of Law and/or that the corner points mentioned in lines 3, 4 and 5 above were in conformance with the rules of the Michigan Board of Land Surveyors or by a Decree of a Court of Law, established, re-established, monumented, re-monumented, recovered, found as expressed below

**NOTE: Not more than 4 corners, all in the same town and range, may be recorded on this certificate.**


A. Description of original monument and accessories and/or subsequent restoration:  
 Post not set in original government survey.

B. Description of corner evidence found and/or method applied in restoring or reestablishing corner:  
 Established corner position at intersection of East-West and North-South 1/4 lines.  
 Set 1/2" Rebar and Cap LS# 28409 to monument corner.

C. Description of monument for corner and accessories established to perpetuate locating the position of the corner:

- 1/2" Rebar and Cap #28409
- Nail and Tag in South side of 30" Elm, N70W, 20.6'
- Nail and Tag in SE side of 12" Cherry, S80W, 19.05'
- Nail and Tag in North side of 8" Poplar, S75W, 24.6'

Corner established for Superconducting Super Collider Project surveys.



Signed by *R. Enger*  
 Surveyor's Michigan License No.

Date **6 DEC 88**

28409

2209

LAND CORNER RECORDATION CERTIFICATE  
Filing Requirement of Act 74, Mich. P.A. 1970

FILED

JAN 30 8 33 AM '88

REGISTER OF DEEDS  
*David Johnson*  
INGHAM COUNTY, MICH.

Register of Deeds Stamp & File Number

For corners in

Country	Located In:	Corner Code
1. Public Land Survey	T 1N R 2E	D-13
	T R	
	T R	
	T R	
2. Property Controlling in Section	S T R	
3. Miscellaneous Property in Sec.	S T R	
	S T R	
4. Lot No.	Recorded Plat	
5. Private Claims		

	A	B	C	D	E	F	G	H	I	J	K	L	M
2													
3													
4													
5													
6	16	17	18	19	20	21	22	23	24				
7													
8	15	16	17	18	19	20	21	22	23	24			
9													
10	20	21	22	23	24	25	26	27	28				
11													
12	31	32	33	34	35	36							
13													


I, Ronald L. Enger, in a field survey on October 3, 1988 do hereby certify that under requirements of P.A. 74, Michigan P.A. of 1970, the corner points mentioned in lines 1 and 2 above were in conformance with regulations and rules therefore as required in the current manual of survey instructions of the United States Department of the Interior, Bureau of Land Management or by a decree of a Court of Law and/or that the corner points mentioned in lines 3, 4 and 5 above were in conformance with the rules of the Michigan Board of Land Surveyors or by a Decree of a Court of Law, established, re-established, monumented, re-monumented, recovered, found as expressed below.

NOTE: Not more than 4 corners, all in the same town and range, may be recorded on this certificate.

A. Description of original monument and accessories and/or subsequent restoration:  
Post set in original government survey. At 4.40 chains West of Post the government surveyors crossed a creek 25 links wide. The "Survey of the Pickett Drain" (Ingham County Drain Commissioner's Office, Reference Number 282) calls centerline of drain to be 360' West of the South 1/4 Post of Section 32, T1N, R2E on the county line. From records of Dean Gutkunst, Jackson County Surveyor: H. F. Bean, 1888, calls this corner to be 469 links East of NW Corner of Section 5, T1S, R2E. John K. Yokum's book of Stockbridge witnesses shows this corner to be 469 links East of NW Corner of Section 5, T1S, R2E. Yokum's book is currently in the possession of George M. Young, LS# 17640.

B. Description of corner evidence found and/or method applied in restoring or reestablishing corner:  
Searched at probable location for corner approximately 1/2 mile East of the SE Corner of Section 31 (C-13, T1N, R2E) as recorded in Liber 5, Page 250. Did not find any evidence of original post or its accessories. Did not find any evidence of subsequent monumentation of the corner position. Did not find any fence lines or other lines of occupation to indicate the position of the original corner. Corner position is in a drain. Corner evidence destroyed by ditching activities. Considered corner to be lost. Re-established position for corner by single proportionate measure between F-13, T1N, R2E, a "T" Iron, found and accepted (see my CRC F-13, same date as this) and C-13. Set 1-1/4" x 3" Pipe to monument corner. Measured distance to C-13 is 2643.08' and to F-13 is 5286.16'. Fieldwork for re-establishment of this corner was performed by David L. Clifford, LS# 25837.

C. Description of monument for corner and accessories established to perpetuate locating the position of the corner:  
1-1/4" Pipe  
Nail and Cap #25837 in 8" Basswood, S57E, 30.34'  
Nail and Cap #25837 in 40" Oak, N29W, 413.45'  
Nail and Cap #25837 in 28" Poplar, N46W, 537.01'  
1-1/4" Pipe (C-1, T1S, R2E), West, 309.5'  
Corner falls in bottom of drain, 4' North of centerline.



Corner re-established for Superconducting Super Collider Project surveys.

Signed by *R. Enger* Date 25 NOVEMBER 88  
Surveyor's Michigan License No. 28409

# LAND COVER RECORDATION CERTIFICATE

FILING REQUIREMENT OF ACT 74, MICH. P.A. 1970

LIBER 46 249

FOR CORNERS OF--	LOCATED IN--	CORNER CODE NUMBER
1. PUBLIC LAND SURVEY 29	1 IN N. R. 2E	E-10, E-11
2. PROPERTY CONTROL ING IN SECTION	N. R.	
3. MISCELLANEOUS PROPERTY IN SECTION	N. R.	
4. LOT NO.	RECORDED PLAT	
5. PRIVATE CLAIMS		

FILED

JUL 13 1 50 PM '78

REGISTER OF DEEDS  
*Paul Johnson*  
INCHAM COUNTY, MICH.


REGISTER OF DEEDS STAMP AND  
FILING NUMBER

I, George M. Young do hereby certify that under requirements of P.A. 74, Michigan P.A. of 1970, the corner points mentioned in lines 1 and 2 above were, in a field survey on May 5, 1977 established, re-established, monumented, re-monumented, recovered or restored as expressed below and in conformance with regulations and rules therefore as required in the current manual of survey instructions of the United States Department of the Interior, Bureau of Land Management or by a decree of a court of law. Furthermore, that the corner points mentioned in lines 3, 4 and 5 above were, in a field survey on May 5, 1977 found, recovered, restored, established or re-established as expressed below and in conformance with the rules of the Michigan State Board of Registration for Land Surveyors or, by a Decree of a Court of law

- A. Description of original monument and accessories and or subsequent restoration.
- E-10 Original Monument & Accessories obliterated.  
16" Black Oak N 72.5° W 10 links  
16" White Oak N 73° E 69 links
  - E-11 Original Corner & Accessories Obliterated.

- B. Description of corner evidence found and or method applied in restoring or re-establishing corner.
- E-10 Set 1/2" x 24" Re-rod with cap on line midway between Northeast and Southeast corners.
  - E-11 Found old Anchor Post  
Accepted as perpetuation of original corner

- C. Description of monument for corner and accessories established to perpetuate locating the position of the corner.
- E-10 #16 Nail in P.P. N 01° E 45.83'  
#16 Nail in Twin 18" Wild Cherry S45° W 101.29'  
Northwest corner of House foundation S25° E 98.08'  
Set 1/2" x 24" Re-rod with Cap 4.7' North of Asph.
  - E-11 #16 Nail in 4" Ash N45° W 3.5'  
#16 Nail in 6" Elm North 24.2'  
#16 Nail in 6" Cherry N60° E 10.6'  
Found old Anchor Post  
Set 1/2" x 24" Re-rod with cap beside Anchor Post



SIGNED BY George M. Young DATE May 9, 1977

SURVEYOR'S MICHIGAN REGISTRATION NO. 17640 (SEAL)

FOR STATE AND UNITED STATES AGENCIES:

SIGNED BY \_\_\_\_\_ DATE \_\_\_\_\_  
CHIEF OF SURVEY PARTY

APPROVED AND SIGNED BY \_\_\_\_\_ DATE \_\_\_\_\_  
MICHIGAN REGISTERED LAND SURVEYOR (SEAL)

SURVEYOR'S MICHIGAN REGISTRATION NO. \_\_\_\_\_

1246

FORM APPROVED BY MICHIGAN STATE BOARD OF REGISTRATION, JAN. 28, 1971  
REVISED MAY 14, 1978

MAY PLACE SKETCH ON BACK OR ATTACHED SHEET

**LAND CORNER RECORDATION CERTIFICATE**  
 Filing Requirement of Act 74, Mich. P.A. 1970

FILED

For corners in  
 INGHAM

County	Located In:	Corner Code #
1. Public Land Survey	T 1N R 2E	E-12
	T R	
	T R	
	T R	
	T R	
2. Property Controlling in Section	S T R	
	S T R	
3. Miscellaneous Property in Sec.	S T R	
	S T R	
4. Lot No.	Recorded Plat	
5. Private Claims		

JAN 30 8 33 AM '69

REGISTER OF DEEDS  
*Paul Johnson*  
 INGHAM COUNTY, MICH.

Register of Deeds Stamp & File Number

	A	B	C	D	E	F	G	H	I	J	K	L	M
1	6	5	4	3	2								
2													
3													
4	7	6	5	4	3	2							
5													
6	18	17	16	15	14	13							
7													
8	19	20	21	22	23	24							
9													
10	30	29	28	27	26	25							
11													
12	31	32	33	34	35	36							
13													

I, Ronald L. Enger, in a field survey on October 10, 1988, do hereby certify that under requirements of P.A. 74, Michigan P.A. of 1970, the corner points mentioned in lines 1 and 2 above were in conformance with regulations and rules therefore as required in the current manual of survey instructions of the United States Department of the Interior, Bureau of Land Management or by a decree of a Court of Law and/or that the corner points mentioned in lines 3, 4 and 5 above were in conformance with the rules of the Michigan Board of Land Surveyors or by a Decree of a Court of Law, established, re-established, monumented, re-monumented, recovered, found as expressed below:

**NOTE:** Not more than 4 corners, all in the same town and range, may be recorded on this certificate.

**A. Description of original monument and accessories and/or subsequent restoration:**


Post set in original government survey by Joseph Wampler in November 1825 and 2 bearing trees made: W. Oak 40, N12-1/2W, 52-1/2 links and W. Oak 26, S47W, 167 links. No record of subsequent restoration was found at the Ingham County Register of Deeds Office.

**B. Description of corner evidence found and/or method applied in restoring or reestablishing corner:**

Corner was searched for during the Ingham County Survey and Remonumentation Project. Project records show a 2' deep excavation, 7' East and West dimension, centered on the N-5 fenceline and 25' North and South dimension from the North edge of Baseline Rd. to 2' South of the South edge, was made and on 11-23-77 a large rock was found 0.5' below the road surface and a 1/2" rerod and Ingham Co. Temp. Pt. cap was set in place of the rock. No other evidence was found in the excavations. The following is Project Surveyor, Ron Lester's 6-1-79 evaluation of corner evidence. "Put in lost corner classification, check stone found in 1977 excavation for distances. May be possible monumentation but must be verified." In 1988 we found the 1/2" Rerod with Ingham Temp. Pt. cap and measured North 2687.4' to E-11, as recorded in L. 4, Pg. 249 and South 2640.5 to E-13 as re-established (see my CRC dated same as this one). Did not accept the rock. Considered corner lost. Re-established corner position by single proportionate measure. Set 1/2" Rebar and Cap LSH 28409 to monument corner.

**C. Description of monument for corner and accessories established to perpetuate locating the position of the corner:**

1/2" Rerod and Cap LSH 28409  
 1/2" Rerod and Cap "Ingham Co. Temp. Pt.", S12E, 23.85'  
 Nail and Tag in West side of 12" Hickory, S15E, 33.9'  
 Nail and Tag in East side of 12" Hickory, S15W, 29.0'  
 Corner is 12' North of centerline of Baseline Road.



Corner re-established for Superconducting Super Collider Project surveys.

Signed by

*R. Enger*

Date 25 NOVEMBER 1988

Surveyor's Michigan License No.

28409

FORM APPROVED BY MICHIGAN STATE BOARD OF LAND SURVEYORS, JAN. 28, 1971  
 REVISED MAY 14, 1975  
 REVISED JAN., 1983

LAND CORNER RECORDATION CERTIFICATE  
 Filing Requirement of Act 74, Mich. P.A. 1970

FILED

For corners in

INGHAM County		Located in:	Corner Code #
(STOCKBRIDGE TWP.)			
1. Public Land Survey		T 1N R 2E	E-13
		T R	
		T R	
		T R	
2. Property Controlling in Section	S	T R	
	S	T R	
3. Miscellaneous Property in Sec.	S	T R	
	S	T R	
4. Lot No.		Recorded Plat	
5. Private Claims			

JAN 30 8 33 AM '88

REGISTER OF DEEDS  
*Paula Johnson*  
 INGHAM COUNTY, MICH.

Register of Deeds Stamp & File Number

	A	B	C	D	E	F	G	H	I	J	K	L	M
2	6	5	4	3	2	1							
3													
4	7	8	9	10	11	12							
5													
6	13	14	15	16	17	18							
7													
8	19	20	21	22	23	24							
9													
10	25	26	27	28	29	30							
11													
12	31	32	33	34	35	36							
13													

I, Ronald L. Enger, in a field survey on October 3, 1988, do hereby certify that under requirements of P.A. 74, Michigan P.A. of 1970, the corner points mentioned in lines 1 and 2 above were in conformance with regulations and rules therefore as required in the current manual of survey instructions of the United States Department of the Interior, Bureau of Land Management or by a decree of a Court of Law and/or that the corner points mentioned in lines 3, 4 and 5 above were in conformance with the rules of the Michigan Board of Land Surveyors or by a Decree of a Court of Law, established, re-established, monumented, re-monumented, recovered, found as expressed below.

NOTE: Not more than 4 corners, all in the same town and range, may be recorded on this certificate.

A. Description of original monument and accessories and/or subsequent restoration:

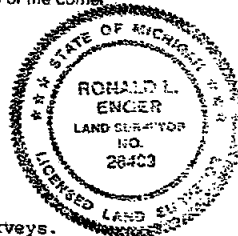
E-13 Post set in original government survey and 2 bearing trees made: Elm 16, N24E, 655 links and Elm 16, N2½E, 620 links. Found no record of subsequent restoration in the Public Record or in the files of the Ingham County Survey and Remonumentation Project.

B. Description of corner evidence found and/or method applied in restoring or reestablishing corner:

E-13 Searched at probable location for corner approximately 1 mile East of the SE Corner of Section 31 (C-13, T1N,R2E) as recorded in Liber 5, Page 250. Did not find any evidence of original post or its accessories. Did not find any evidence of subsequent monumentation of the corner position. Did not find any fencelines or other lines of occupation to indicate the position of the original corner. Corner position is in a cultivated field and close to a drain. Corner evidence destroyed by farming and/or ditching activities. Considered corner to be lost. Re-established position for corner by single proportionate measure between F-13, a "T" Iron, found and accepted (See my CRC for F-13, same date as this) and C-13. Set 3/4" Pipe and Cap LS# 25837 to monument corner. Measured distance to C-13 is 5286.16' and to F-13 is 2643.08'. Fieldwork for monumentation of this corner was performed by David L. Clifford, LS# 25837.

C. Description of monument for corner and accessories established to perpetuate locating the position of the corner:

E-13 3/4" Pipe and Cap #25837  
 Nail and Cap #25837 in 6" Cherry, N60W, 10.3'  
 Nail and Cap #25837 in 6" Cherry, N80W, 29.25'  
 South Top Slope of Drain, North, 7.2'  
 Centerline of Drain, North, 21'  
 North ½ Corner Section 5, T1S,R2E, 3/4" Pipe, West, 293.29'



Corner monumented for Superconducting Super Collider Project surveys.

Signed by *R. Enger*  
 Surveyor's Michigan License No. 28403

Date 25 NOV 88