

INGHAM COUNTY  
**LAND CORNER RECORDATION CERTIFICATE**  
 FILING REQUIREMENT OF ACT 74, MICH. P.A. 1970

LIBER 2033

FOR CORNERS OF:-	Sec	LOCATED IN:-	CORNER CODE NUMBER
1. PUBLIC LAND SURVEY	8	1. 2 S. R. 1	E-3, E-4, E-5
2. PROPERTY CONTROLLING IN SECTION		S. R. 1	
3. MISCELLANEOUS PROPERTY IN SECTION		S. R. 1	
4. LOT NO. ...		RECORDED PLAT	
5. PRIVATE CLAIMS			

FILED

Aug 7 1 16 PM '72  
 REGISTER OF DEEDS  
*Paul M. Lewis*  
 INGHAM COUNTY, MICH.

REGISTER OF DEEDS STAMP AND FILING NUMBER

I, **Ronnie M. Lester** do hereby certify that under requirements of P.A. 74, Michigan P.A. of 1970 the corner points mentioned in lines 1 and 2 above (identified with circles on index code diagram-over) were, in a field survey on June 23, 1972, established, re-established, monumented, re-monumented, recovered or restored as expressed below and in conformance with regulations and rules therefore as required in the current manual of survey instructions of the United States Department of the Interior, Bureau of Land Management or by a decree of a court of law. Furthermore, that the corner points mentioned in lines 3, 4 and 5 above were, in a field survey on 19, found, recovered, restored, established or re-established as expressed below and in conformance with the rules of the Michigan State Board of Registration for Land Surveyors or, by a Decree of a Court of law:

A. Description of original monument and accessories and of subsequent restoration:

- E-3 Original monument & Accessories obliterated
- E-4 " " "
- E-5 " " "

B. Description of corner evidence found and of method applied in restoring or re-establishing corner:

- E-3 Reset NE Corner Section 8 from Assessor's Plat No. 1 of City of Mason
- E-4 Set 1/2" bar midway and line between NE & SE Corners of Section
- E-5 Found 1/2" Square bar in centerline of Hull & Kipp Roads as called for by MDSH

C. Description of monument for corner and accessories established to perpetuate locating the position of the corner:

- E-3 Set 1/2" bar - NE Corner, Section 8 - West Corner of Foundation, 2 story house, NE, 54.78'  
NW Corner of Foundation, 1 story house, SE, 84.10'  
Tag in South side 30" maple, West, 61.61'
- E-4 Set 1/2" bar - E 1/4 Corner, Section 8 - Tag in NW side 30" maple, NE, 84.5'  
Corner of House, East, 34.34'  
Corner of House, SE, 45.86'
- E-5 Found 1/2" square bar - SE Corner, Section 8 - Tag in South side of fence post, NE, 50.11'  
Corner of House, SE, 86.32'  
Corner of Building, NW, 69.06'

SIGNED BY *Ronnie M. Lester*  
 SURVEYOR'S MICHIGAN REGISTRATION NO. 18998

DATE *June 26, 1972*

FOR STATE AND UNITED STATES AGENCIES:

SIGNED BY \_\_\_\_\_ CHIEF OF SURVEY PARTY

DATE

APPROVED AND SIGNED BY \_\_\_\_\_ MICHIGAN REGISTERED LAND SURVEYOR

DATE

(SEAL)

SURVEYOR'S MICHIGAN REGISTRATION NO.

337

Form No. ML M735  
 DOUBLE-DAY, INC., CALAMAZON, MICH.

FORM APPROVED BY MICHIGAN STATE BOARD OF REGISTRATION, JAN. 29, 1971  
 DISTRIBUTED BY MICHIGAN SOCIETY OF REGISTERED LAND SURVEYORS

NE Cor 20 20 VEVAY

LAND CORNER RECORDATION CERTIFICATE  
FILING REQUIREMENT OF ACT 74, MICH. P.A. 1970

LIBER 2 PG 605

FOR CORNERS OF--	LOCATED IN--	CORNER CODE NUMBER
1. PUBLIC LAND SURVEY	Sec: 20 T. 2 N. R. 1 E.	E-7
2. PROPERTY CONTROLLING IN SECTION	.T. .N. S. R. E.	
3. MISCELLANEOUS PROPERTY IN SECTION	.T. .N. S. R. E.	
4. LOT NO.	RECORDED PLAT	
5. PRIVATE CLAIMS		

FILED

NOV 29 9 59 AM '73

REGISTER OF DEEDS  
Carol M. Lewis  
INGHAM COUNTY, MICH.

REGISTER OF DEEDS STAMP AND FILING NUMBER

I, Merwin F. Fouty do hereby certify that under requirements of P.A. 74, Michigan P.A. of 1970, the corner points mentioned in lines 1 and 2 above (identified with circles on index code diagram-over) were, in a field survey on August 1 1973, established, re-established, monumented, re-monumented, recovered or restored as expressed below and in conformance with regulations and rules therefore as required in the current manual of survey instructions of the United States Department of the Interior, Bureau of Land Management or by a decree of a court of law. Furthermore, that the corner points mentioned in lines 3, 4 and 5 above were, in a field survey on \_\_\_\_\_ 19\_\_\_\_, found, recovered, restored, established or re-established as expressed below and in conformance with the rules of the Michigan State Board of Registration for Land Surveyors or, by a Decree of a Court of law:

A. Description of original monument and accessories and/or subsequent restoration:  
**Original monument and accessories obliterated.**

B. Description of corner evidence found and/or method applied in restoring or re-establishing corner:  
**MDSH records call for a boatspike set over a stone. Found boatspike under asphalt at intersection of old US-27 and Tomlinson Rds.**

C. Description of monument for corner and accessories established to perpetuate locating the position of the corner:  
**NE Corner Section 20, T2N, R1W  
Nail and tag in utility pole NE 45.03'  
Nail and tag in utility pole SE 43.20'  
Center of RW fence post West 34.30'**

SIGNED BY Merwin F. Fouty DATE Nov 29 1973

SURVEYOR'S MICHIGAN REGISTRATION NO. 18989

FOR STATE AND UNITED STATES AGENCIES:

SIGNED BY \_\_\_\_\_ DATE \_\_\_\_\_

APPROVED AND SIGNED BY \_\_\_\_\_ DATE \_\_\_\_\_

MICHIGAN REGISTERED LAND SURVEYOR (SEAL)





# LAND CORNER RECORDATION CERTIFICATE

FILING REQUIREMENT OF ACT 74, MICH. P.A. 1970

LSEK 3 PG 616

FOR CORNERS OF--	LOCATED IN--	CORNER CODE NUMBER
1. PUBLIC LAND SURVEY	E. 2N S. R. 1W	F-5, G-5, E-6, F-6
2. PROPERTY CONTROLLING IN SECTION	N. R. W.	
3. MISCELLANEOUS PROPERTY IN SECTION	N. R. W.	
4. LOT NO.	RECORDED PLAT	
5. PRIVATE CLAIMS		

FILED

SEP 17 11 08 AM '78


REGISTER OF DEEDS  
*Carol M. Lewis*  
INGHAM COUNTY, MICH.

REGISTER OF DEEDS STAMP AND FILING NUMBER

I, **George M. Young**, do hereby certify that under requirements of P.A. 74, Michigan P.A. of 1970 the corner points mentioned in lines 1 and 2 above identified with circles on index code diagram—over were, in a field survey on **6/23 1976**, established, re-established, monumented, re-monumented, recovered or restored as expressed below and in conformance with regulations and rules therefore as required in the current manual of survey instructions of the United States Department of the Interior, Bureau of Land Management or by a decree of a court of law. Furthermore, that the corner points mentioned in lines 3 and 4 above were, in a field survey on **6/23 1976**, found, recovered, restored, established or re-established as expressed below and in conformance with the rules of the Michigan State Board of Registration for Land Surveyors or, by a Decree of a Court of Law:

A. Description of original monument and accessories and/or subsequent restoration:

- F-5 Original Corner & Accessories Not Found
- G-5 Original Corner & Accessories Not Found
- E-6 4" Cedar NE 10.63'  
4" Cedar NNE 26.99'  
Power Pole E 30.68'  
Ingham County Road Comm. Reference
- F-6 Original Corner & Accessories Not Found



B. Description of corner evidence found and/or method applied in restoring or re-establishing corner:

- F-5 Found 3/4" Iron Pipe Set in Center of a small pile of stones
- G-5 Found 1/2" Re-rod next to rotted off Anchor Post
- E-6 Found 3/4" Iron in Monument Box
- F-6 Set 1/2" Re-rod with Cap @ intersection of E-W, N-S 1/4 lines

C. Description of monument for corner and accessories established to perpetuate locating the position of the corner:

- |  |   |
|--|---|
| F-5 Nail & Washer in 24" Maple W 19.68'              | G-5 Nail & Cap in 4" Maple N 45° E 29.30' |
| Nail & Washer in 18" Maple, N30°W 35.65'             | Nail & Cap in 6" Poplar S 70° W 16.00'    |
| Nail & Washer in 42" Oak N80°E 47.79'                | Nail & Cap in 6" Ash "S" 23.10'           |
| E-6 Nail & Washer in P.P. S70°E 32.51'               |   |
| Nail & Washer in W Pole of Wickes Sign S30° E 81.15' |   |
| Fence Corner Post "W" 35.38'                         |   |
| F-6 Nail & Washer in 8" Poplar N40°W 109.17'         |   |
| Nail & Washer in 24" Box Elder "S" 44.98'            |   |
| Nail in 30" Maple S 20° W 97.68'                     |   |

SIGNED BY *George M. Young* DATE July 27, 1976

SURVEYOR'S MICHIGAN REGISTRATION NO. 17640 (SEAL)

FOR STATE AND UNITED STATES AGENCIES:

SIGNED BY \_\_\_\_\_ DATE \_\_\_\_\_  
CHIEF OF SURVEY PARTY

APPROVED AND SIGNED BY \_\_\_\_\_ DATE \_\_\_\_\_  
MICHIGAN REGISTERED LAND SURVEYOR

(SEAL)

SURVEYOR'S MICHIGAN REGISTRATION NO. \_\_\_\_\_

# LAND CORNER RECORDATION CERTIFICATE

FILING REQUIREMENT OF ACT 74, MICH. P.A. 1970

USER **3 PG 618**  
FILED

**SEP 17 11 08 AM '76**  
REGISTER OF DEEDS  
*And M. Lewis*  
INGHAM COUNTY, MICH

REGISTER OF DEEDS STAMP AND  
FILING NUMBER

FOR CORNERS OF--	LOCATED IN--	CORNER CODE NUMBER
1. PUBLIC LAND SURVEY	1 2N S. R. 1W	G-6, H-6, H-7
2. PROPERTY CONTROLLED ING IN SECTION	1 S. R. 1W	
3. MISCELLANEOUS PROPERTY IN SECTION	1 S. R. 1W	
4. LOT NO.	RECORDED PLAT	
5. PRIVATE CLAIMS		

I, **George M. Young** do hereby certify that under requirements of P.A. 74, Michigan P.A. of 1970 the corner points mentioned in lines 1 and 2 above mentioned with circles on index code diagram - over were in a field survey on **6/23** by **76** established, re-established, monumented, re-monumented, recovered or restored as expressed below and in conformance with regulations and rules therefore as required in the current manual of survey instructions of the United States Department of the Interior, Bureau of Land Management or by a decree of a court of law. Furthermore, that the corner points mentioned in lines 3 and 4 above were in a field survey on **6/23** by **76** found, recovered, restored, established or re-established as expressed below and in conformance with the rules of the Michigan State Board of Registration for Land Surveyors or by a Decree of a Court of Law:

A. Description of original monument and accessories and subsequent restoration:

- G-6 Original Corner & Accessories Not Found
- H-6 Original Corner & Accessories Not Found
- H-7 Original Corner & Accessories Not Found

B. Description of corner evidence found and/or method applied in restoring or re-establishing corner:

- G-6 Measured Mile between NE cor. & SE cor. Existing Anchor Post came close to splitting mile. Accepted Anchor Post as perpetuation of East 1/4 Post
- H-6 Set 1/2" Re-rod with Cap at the Intersection of E-W, N-S 1/4 lines
- H-7 Found 5/8" Re-rod 0.2' under asphalt

C. Description of monument for corner and accessories established to perpetuate locating the position of the corner:

- G-6 Nail & Cap in 24" Maple N 45° W 34.00'  
Nail & Cap in 12" Willow S 70° W 34.50'  
Nail & Cap in Twin 20" Maple S 05° 17.70'
- H-6 Nail & Cap in 6" Ash N 05° W 19.85'  
Nail & Cap in 12" Scotch Pine N 20° E 28.05'  
Nail & Cap in 12" Scotch Pine N 45° E 31.12'
- H-7 Nail in 36" Oak N 15° E 36.65'  
Nail in 36" Maple S 80° E 69.78'  
"PK" Nail in P.P. S 20° E 27.06'



SIGNED BY *George M. Young*

DATE July 27, 1976

SURVEYOR'S MICHIGAN REGISTRATION NO. 17640

(SEAL)

FOR STATE AND UNITED STATES AGENCIES:

SIGNED BY \_\_\_\_\_ DATE \_\_\_\_\_

APPROVED AND SIGNED BY \_\_\_\_\_ DATE \_\_\_\_\_

(SEAL)

SURVEYOR'S MICHIGAN REGISTRATION NO. \_\_\_\_\_

## LAND CORNER RECORDATION CERTIFICATE

FILING REQUIREMENT OF ACT 74, MICH. P.A. 1970 **4 116**  
LIBER 4 116

FOR CORNERS OF-	LOCATED IN-	CORNER CODE NUMBER
1. PUBLIC LAND SURVEY <u>8</u>	T. <u>2N</u> S. R. <u>1W</u> E.	E-5
2. PROPERTY CONTROLLING IN SECTION <u>8</u>	T. <u>2N</u> S. R. <u>1W</u> E.	14
3. MISCELLANEOUS PROPERTY IN SECTION _____	T. _____ S. R. _____ E.	
4. LOT NO. _____	RECORDED PLAT _____	
5. PRIVATE CLAIMS _____		

FILED

Dec 21 12 12 PM '77  
REGISTER OF DEEDS  
*Paula Johnson*  
INGHAM COUNTY, MICH.

REGISTER OF DEEDS STAMP AND FILING NUMBER

I, George M. Young, do hereby certify that under requirements of P.A. 74, Michigan P.A. of 1970, the corner points mentioned in lines 1 and 2 above were, in a field survey on May 20, 1977, established, re-established, monumented, re-monumented, recovered or restored as expressed below and in conformance with regulations and rules therefore as required in the current manual of survey instructions of the United States Department of the Interior, Bureau of Land Management or by a decree of a court of law. Furthermore, that the corner points mentioned in lines 3, 4 and 5 above were, in a field survey on May 20, 1977, found, recovered, restored, established or re-established as expressed below and in conformance with the rules of the Michigan State Board of Registration for Land Surveyors or, by a Decree of a Court of law:

A. Description of original monument and accessories and/or subsequent restoration:

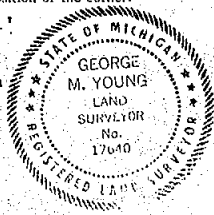
- E-5 Iron @ NE cor. of South & Jefferson, S 99.8'  
C/L Michigan Central Railroad, W 90.6'  
C/L Michigan Central Railroad, S 205.1'  
Iron set in 1930
- #14 No accessories available

B. Description of corner evidence found and/or method applied in restoring or re-establishing corner:

- E-5 Found 1/2" re-rod that fits closely to above accessories
- #14 Re-established corner from survey of same property done in 1930

C. Description of monument for corner and accessories established to perpetuate locating the position of the corner:

- E-5 #16 Nail & Cap in Street Light Pole N 30° W 117.31'  
#16 Nail & Cap in Telephone Pole N 65° W 80.69'  
#16 Nail & Cap in P.P. S 50° W 48.47'  
Found 1/2" Re-rod 15' E of Traveled c/l Jefferson
- #14 #16 Nail in P.P. N 20° W 50.28'  
#16 Nail in 18" Ash N 15° E 57.83'  
#16 Nail in 18" Ash N 70° E 32.43'  
Set 1/2" Re-rod with cap flush with asphalt



SIGNED BY George M. Young DATE May 26, 1977

SURVEYOR'S MICHIGAN REGISTRATION NO. 17640 (SEAL)

FOR STATE AND UNITED STATES AGENCIES:

SIGNED BY \_\_\_\_\_ DATE \_\_\_\_\_

APPROVED AND SIGNED BY \_\_\_\_\_ DATE \_\_\_\_\_  
MICHIGAN REGISTERED LAND SURVEYOR (SEAL)

SURVEYOR'S MICHIGAN REGISTRATION NO. \_\_\_\_\_

LAND CORNER RECORDATION CERTIFICATE  
Filing Requirement of Act 74, Mich. P.A. 1970

For corners in

Ingham  
(County)

Located In:

Corner Code #

- 1. Public Land Survey      T 2N R 1W      E-5  
    T \_\_\_\_\_ R \_\_\_\_\_  
    T \_\_\_\_\_ R \_\_\_\_\_  
    T \_\_\_\_\_ R \_\_\_\_\_
- 2. Property Controlling    S \_\_\_\_\_ T \_\_\_\_\_ R \_\_\_\_\_  
    in Section                    S \_\_\_\_\_ T \_\_\_\_\_ R \_\_\_\_\_
- 3. Miscellaneous            S \_\_\_\_\_ T \_\_\_\_\_ R \_\_\_\_\_  
    Property in Sec.            S \_\_\_\_\_ T \_\_\_\_\_ R \_\_\_\_\_

FILED

AUG 12 8 00 AM '88

REGISTER OF DEEDS

*Paula Johnson*

INGHAM COUNTY, MICH.

Register of Deeds Stamp & File Number

- 4. Lot No. \_\_\_\_\_, Recorded Plat \_\_\_\_\_
- 5. Private Claims \_\_\_\_\_

	A	B	C	D	E	F	G	H	I	J	K	L	M
2	6		5		4		3		2		1		
3													
4	7		8		9		10		11		12		
5													
6	18		17		16		15		14		13		
7													
8	19		20		21		22		23		24		
9													
10	30		29		28		27		26		25		
11													
12	31		32		33		34		35		36		
13													

I, Maurice H. Mahieu, in a field survey on June 21, 19 88, do hereby certify that under requirements of P.A. 74, Michigan P.A. of 1970, the corner points mentioned in lines 1 and 2 above were in conformance with regulations and rules therefore as required in the current manual of survey instructions of the United States Department of the Interior, Bureau of Land Management or by a decree of a Court of Law and/or that the corner points mentioned in lines 3, 4 and 5 above were in conformance with the rules of the Michigan Board of Land Surveyors or by a Decree of a Court of Law; established, re-established, monumented, re-monumented, recovered, found as expressed below:

**NOTE: Not more than 4 corners, all in the same town and range, may be recorded on this certificate.**

A. Description of original monument and accessories and/or subsequent restoration:

Original corner and accessories were not found.

B. Description of corner evidence found and/or method applied in restoring or reestablishing corner:

Search intersection of Hull Road and Kipp Road and found nothing.  
Set 1/2" iron rod in location established from Land Corner Recordation Certificates recorded in Liber 2, Page 33 and Liber 4, Page 116.

C. Description of monument for corner and accessories established to perpetuate locating the position of the corner:

- 1/2" iron rod witnessed by:
- Corner of house, SE 86.32 feet.
- Corner of building, NW 69.16 feet.
- Nail and tag in utility pole, S50°W, 48.47 feet.
- Nail and tag in East side 20" Maple tree, S40°E, 81.20 feet.



Signed by Maurice H. Mahieu Date June 23, 1988

Surveyor's Michigan License No. 28414

LAND CORNER RECORDATION CERTIFICATE  
Filing Requirement of Act 74, Mich. P.A. 1970

For corners in

Ingham

(County)

Located In:

Corner Code E-7

- 1. Public Land Survey      T 2N R 1W      E-7  
    T \_\_\_\_\_ R \_\_\_\_\_  
    T \_\_\_\_\_ R \_\_\_\_\_  
    T \_\_\_\_\_ R \_\_\_\_\_
- 2. Property Controlling    S \_\_\_\_\_ T \_\_\_\_\_ R \_\_\_\_\_  
    in Section                    S \_\_\_\_\_ T \_\_\_\_\_ R \_\_\_\_\_
- 3. Miscellaneous            S \_\_\_\_\_ T \_\_\_\_\_ R \_\_\_\_\_  
    Property in Sec.            S \_\_\_\_\_ T \_\_\_\_\_ R \_\_\_\_\_

- 4. Lot No. \_\_\_\_\_, Recorded Plat \_\_\_\_\_
- 5. Private Claims \_\_\_\_\_

FILED

SEP 23 8 44 AM '88

REGISTER OF DEEDS

*Paula Johnson*

INGHAM COUNTY, MICH.

Register of Deeds Stamp & File Number

I, Ronnie M. Lester, in a field survey on September 16, 19 88, do hereby certify that under requirements of P.A. 74, Michigan P.A. of 1970, the corner points mentioned in lines 1 and 2 above were in conformance with regulations and rules therefore as required in the current manual of survey instructions of the United States Department of the Interior, Bureau of Land Management or by a decree of a Court of Law and/or that the corner points mentioned in lines 3, 4 and 5 above were in conformance with the rules of the Michigan Board of Land Surveyors or by a Decree of a Court of Law; established, re-established, monumented, re-monumented, recovered, found as expressed below:

**NOTE: Not more than 4 corners, all in the same town and range, may be recorded on this certificate.**

A. Description of original monument and accessories and/or subsequent restoration:

E-7 See Liber 2, Page 605


B. Description of corner evidence found and/or method applied in restoring or reestablishing corner:

E-7 Found 1" pipe in monument box at location identified as boatspike over stone as recorded in Liber 2, Page 605.

C. Description of monument for corner and accessories established to perpetuate locating the position of the corner:

E-7 1" pipe in monument box 2' West of centerline of Hull Road and on centerline Tomlinson Road East.  
 Found nail and tag #18989 in North side utility pole, 135° az, 43.5'  
 Found nail and tag in South side utility pole, 55° az, 45.3'  
 Northwest corner of metal pole barn, 155° az, 220.4'  
 Found MDSH nail and tag in West side utility pole, 17° az, 164.0'

SET



Signed by Ronnie M. Lester  
 Surveyor's Michigan License No. 18998

Date September 17, 1988

LAND CORNER RECORDATION CERTIFICATE  
Filing Requirement of Act 74, Mich. P.A. 1970

FILED

For corners in

Ingham  
(County)

Located In:

Corner Code #

AUG 5 9 51 AM '91

REGISTER OF DEEDS

*Paul Johnson*  
INGHAM COUNTY, MICH.

- 1. Public Land Survey      T 2N R 1W      G-5
- T \_\_\_\_\_ R \_\_\_\_\_
- T \_\_\_\_\_ R \_\_\_\_\_
- T \_\_\_\_\_ R \_\_\_\_\_
- 2. Property Controlling    S \_\_\_\_\_ T \_\_\_\_\_ R \_\_\_\_\_
- in Section               S \_\_\_\_\_ T \_\_\_\_\_ R \_\_\_\_\_
- 3. Miscellaneous           S \_\_\_\_\_ T \_\_\_\_\_ R \_\_\_\_\_
- Property in Sec.         S \_\_\_\_\_ T \_\_\_\_\_ R \_\_\_\_\_

Register of Deeds Stamp & File Number

- 4. Lot No. \_\_\_\_\_, Recorded Plat \_\_\_\_\_
- 5. Private Claims \_\_\_\_\_

	A	B	C	D	E	F	G	H	I	J	K	L	M
2	6	5	4	3	2	1							
3													
4	7	8	9	10	11	12							
5							●						
6	18	17	16	15	14	13							
7													
8	19	20	21	22	23	24							
9													
10	30	29	28	27	26	25							
11													
12	31	32	33	34	35	36							
13													

I, Maurice H. Mahieu, in a field survey on May 23, 19 91, do hereby certify that under requirements of P.A. 74, Michigan P.A. of 1970, the corner points mentioned in lines 1 and 2 above were in conformance with regulations and rules therefore as required in the current manual of survey instructions of the United States Department of the Interior, Bureau of Land Management or by a decree of a Court of Law and/or that the corner points mentioned in lines 3, 4 and 5 above were in conformance with the rules of the Michigan Board of Land Surveyors or by a Decree of a Court of Law; established, re-established, monumented, re-monumented, recovered, found as expressed below:

**NOTE: Not more than 4 corners, all in the same town and range, may be recorded on this certificate.**

A. Description of original monument and accessories and/or subsequent restoration:

Original Monument and accessories obliterated

B. Description of corner evidence found and/or method applied in restoring or reestablishing corner:

Found 1/2" Iron Rod, 40'± north of Kipp Road, in same location as corner recorded in Liber 3 of Land Corners, Page 616.

This corner is being re-recorded to update the witnesses

C. Description of monument for corner and accessories established to perpetuate locating the position of the corner:

The 1/2" Iron Rod was left in position and witnessed by:  
Nail and Tag #28414 N. Side 8" Popular, N 85° E, 19.20 feet  
Nail and Tag S.Side 24" Maple, N 80° E. 28.98 feet  
Nail and Tag S. Side 12" Maple, N 50° E, 29.25 feet  
Nail and Tag #28414 S. Side 10" Oak, N 50° E, 27.40 feet



Signed by Maurice H. Mahieu Date 6-24-91  
Surveyor's Michigan License No. 28414

LAND CORNER RECORDATION CERTIFICATE  
Filing Requirement of Act 74, Mich. P.A. 1970

For corners in

Ingham  
(County)

Located In:

Corner Code ##

FILED

AUG 12 8 00 AM '88

REGISTER OF DEEDS

*Paul Johnson*

INGHAM COUNTY, MICH.

Register of Deeds Stamp & File Number

- 1. Public Land Survey      T 2N R 1W      E-5  
    T \_\_\_\_\_ R \_\_\_\_\_  
    T \_\_\_\_\_ R \_\_\_\_\_  
    T \_\_\_\_\_ R \_\_\_\_\_
- 2. Property Controlling    S \_\_\_\_\_ T \_\_\_\_\_ R \_\_\_\_\_  
    in Section                    S \_\_\_\_\_ T \_\_\_\_\_ R \_\_\_\_\_
- 3. Miscellaneous            S \_\_\_\_\_ T \_\_\_\_\_ R \_\_\_\_\_  
    Property in Sec.            S \_\_\_\_\_ T \_\_\_\_\_ R \_\_\_\_\_
- 4. Lot No. \_\_\_\_\_, Recorded Plat \_\_\_\_\_
- 5. Private Claims \_\_\_\_\_

	A	B	C	D	E	F	G	H	I	J	K	L	M
2	6		5		4		3		2		1		
3													
4	7		8		9		10		11		12		
5					●								
6	18		17		16		15		14		13		
7													
8	19		20		21		22		23		24		
9													
10	30		29		28		27		26		25		
11													
12	31		32		33		34		35		36		
13													

I, Maurice H. Mahieu, in a field survey on June 21, 19 88, do hereby certify that under requirements of P.A. 74, Michigan P.A. of 1970, the corner points mentioned in lines 1 and 2 above were in conformance with regulations and rules therefore as required in the current manual of survey instructions of the United States Department of the Interior, Bureau of Land Management or by a decree of a Court of Law and/or that the corner points mentioned in lines 3, 4 and 5 above were in conformance with the rules of the Michigan Board of Land Surveyors or by a Decree of a Court of Law; established, re-established, monumented, re-monumented, recovered, found as expressed below:

**NOTE: Not more than 4 corners, all in the same town and range, may be recorded on this certificate.**

A. Description of original monument and accessories and/or subsequent restoration:

Original corner and accessories were not found.

B. Description of corner evidence found and/or method applied in restoring or reestablishing corner:

Search intersection of Hull Road and Kipp Road and found nothing. Set 1/2" iron rod in location established from Land Corner Recordation Certificates recorded in Liber 2, Page 33 and Liber 4, Page 116.

C. Description of monument for corner and accessories established to perpetuate locating the position of the corner:

1/2" iron rod witnessed by:  
 Corner of house, SE 86.32 feet.  
 Corner of building, NW 69.16 feet.  
 Nail and tag in utility pole, S50°W, 48.47 feet.  
 Nail and tag in East side 20" Maple tree, S40°E, 81.20 feet.



Signed by Maurice H. Mahieu Date June 23, 1988

Surveyor's Michigan License No. 28414