



## A. (CONTINUED)

- 5) A L.C.R.C. WAS RECORDED IN LIBER 5, PAGE 210, FIELD DATED NOV. 9, 1978 BY R. LESTER, NO. 18998. "EXCAVATED A 10' X 16' HOLE TO AN AVERAGE DEPTH OF 2.2', AT THE INTERSECTION OF THE CENTER LINES OF LINN AND MERIDIAN ROADS. FOUND A 3/4" X 1.6' IRON PIPE WITH P.K. NAIL IN CENTER, IN UPRIGHT POSITION, 1" BELOW ROAD SURFACE, 1.0' SOUTH OF CENTERLINE OF LINN ROAD AND 2.0' EAST OF CENTERLINE OF MERIDIAN ROAD. FOUND RAILROAD SPIKE AT ROAD SURFACE, 4 FEET WEST OF CENTERLINE OF MERIDIAN ROAD AND ON CENTERLINE OF LINN ROAD. ACCEPTED 3/4" PIPE FOR CORNER....."  
"SET 4" X 36" CONCRETE MONUMENT WITH 1/2" X 38" REROD AND CAP # 18998 WITH CONCRETE COLLAR AND COVER....."  
FOUND NAIL AND TAG NO. 11370, EAST SIDE 30" WALNUT, SW, 68.97' (FOUND)  
3" IRON ANCHOR POST AT GROUND LEVEL, NE, 38.33' (FOUND)  
TOP NW CORNER 4" CONCRETE ROAD WAY MARKER, ESE, 81.56' (FOUND)  
NAIL & TAG, #18998, WEST SIDE 20" BOX ELDER, NE, 76.96' (FOUND ELM)
- 6) PLAT OF JAMESTOWN NO. 2, LIBER 45, PAGES 23-24, DATED NOV. 29, 1989 BY F.N. WHITE P.S. #12034 REFERRED TO THIS CORNER BY L.C.R.C. IN LIBER 5, PAGE 210.

FILED

**LAND CORNER RECORDATION CERTIFICATE**  
 Filing Requirement of Act 74, Mich. P.A. 1970

Liber **9** Page **239**

For corners in

INGHAM  
 (County)

Located In: WHEATFIELD TOWNSHIP Corner Code # \_\_\_\_\_

- |                                    |                         |            |
|------------------------------------|-------------------------|------------|
| 1. Public Land Survey              | T <u>3N</u> R <u>1E</u> | <u>A-4</u> |
|                                    | T _____ R _____         | _____      |
|                                    | T _____ R _____         | _____      |
|                                    | T _____ R _____         | _____      |
| 2. Property Controlling in Section | S _____ T _____ R _____ | _____      |
|                                    | S _____ T _____ R _____ | _____      |
| 3. Miscellaneous Property in Sec.  | S _____ T _____ R _____ | _____      |
|                                    | S _____ T _____ R _____ | _____      |

**FILED**

970041159  
 10/20/1997 13:41:41  
 REGISTER OF DEEDS  
 Paula Johnson  
 INGHAM COUNTY, MI

Register of Deeds Stamp & File Number

4. Lot No. \_\_\_\_\_, Recorded Plat \_\_\_\_\_  
 5. Private Claims \_\_\_\_\_

I, RON HELSEL, in a field survey on JUNE 5, 1997 do hereby certify that under requirements of P.A. 74, Michigan P.A. of 1970, the corner points mentioned in lines 1 and 2 above were in conformance with regulations and rules therefore as required in the current manual of survey instructions of the United States Department of the Interior, Bureau of Land Management or by a decree of a Court of Law and /or that the corner points mentioned in lines 3, 4 and 5 above were in conformance with the rules of the Michigan Board of Land Surveyors or by a Decree of a Court of Law; established, re-established, monumented, re-monumented, recovered, found as expressed below:

1	A	B	C	D	E	F	G	H	I	J	K	L	M
2		6		5		4		3		2		1	
3													
4		7		8		9		10		11		12	
5													
6		18		17		16		15		14		13	
7													
8		19		20		21		22		23		24	
9													
10		30		29		28		27		26		25	
11													
12		31		32		33		34		35		36	
13													


**NOTE: Not more that 4 corners, all in the same town and range, may be recorded on this certificate.**

**A. Description of original monument and accessories and/or subsequent restoration:**  
 CORNER NOT SET IN ORIGINAL GOVERNMENT SURVEY

- 1) FORM 280 FROM MDSH, CIRCA 1960, 3/4" IRON PIPE TO SURFACE, FOUND STONE: 16" WALNUT, N28W, 69.33'; 16" W. CHERRY, N43E, 25.94'
  - 2) CONSUMERS POWER RECORDS AND THE I.C.R.C. GRID MAP CALL FOR THE SAME WITNESSES AS ABOVE.
  - 3) A L.C.R.C. WAS RECORDED IN LIBER 4, PAGE 202, FIELD DATED JUNE 7, 1977 BY G. YOUNG, P.S. NO. 17640. "FOUND 3/4" PIPE UNDER ASPHALT, 2' EAST OF CENTERLINE OF MERIDIAN ROAD. AGREES WITH INGHAM COUNTY ROAD COMMISSION INFORMATION." SE COR. HOUSE FOUNDATION, N45W, 181.45' (FOUND)  
 NAIL & CAP IN 6" CHERRY, N45E, 49.08'  
 NAIL & CAP IN 6" CHERRY, N80E, 38.17'
- (CONTINUED ON BACK)

**B. Description of corner evidence found and/or method applied in restoring or reestablishing corner:**  
 FOUND A 1/2" IRON REROD ENCASED IN 4" DIAMETER CONCRETE CYLINDER AT THE DESCRIBED LOCATION IN 4-A ABOVE. ACCEPTED THE POSITION OF THE REROD AS A FAITHFUL PERPETUATION OF THE CORNER. SET A STEEL COLLAR ON THE CONCRETE COLLAR TO ROAD SURFACE AND PLACED A CAP STAMPED P.A. 345, P.S. 18994 ON THE REROD. CORNER 3.5' EAST OF CENTERLINE OF MERIDIAN ROAD AND MORE OR LESS ON REMNANTS OF A DOWNED FENCE TO THE EAST.

**C. Description of monument for corner and accessories established to perpetuate locating the position of the corner:**  
 1/2" BAR ENCASED IN CONCRETE IN A MONUMENT BOX 3.5 FEET EAST CENTERLINE OF MERIDIAN ROAD.  
 SET 1/2" X 18" IRON BAR AND CAP NO. 18994, 6" DEEP, 6' WEST OF WEST EDGE OF MERIDIAN ROAD, AZ. 275 DEG., 21.47 FEET  
 SET NAIL AND TAG NO. 18994 W/SIDE POWER POLE, AZ. 211 DEG., 79.29 FEET  
 SET NAIL AND TAG NO. 18994 NW/SIDE 6" ELM, AZ. 67 DEG., 37.97 FEET  
 SE CORNER OF BRICK FACIA OF SE COR. HOUSE FOUNDATION, AZ. 326 DEG., 181.59 FEET  
 CRIMP N/END OF 12" CMP, AZ. 122 DEG., 22.75 FEET



Signed by Ron Helsel  
 Surveyor's Michigan License No. 18994

Date SEPT 27, 1997

P.A. 345 INGHAM COUNTY  
 PEER APPROVED 9/25/97

A. (CONTINUED)

- 4) A L.C.R.C. WAS RECORDED IN LIBER 5, PAGE 50, FIELD DATED AUG. 21, 1978 BY R. LESTER NO. 18998  
 "EXCAVATED A 10' X 6' HOLE TO AN AVERAGE DEPTH OF 2.5' IN THE CENTERLINE OF MERIDIAN ROAD ON A FENCE LINE EAST. FOUND A 3/4" X 2" GAS PIPE, AT ROAD SURFACE, DIRECTLY OVER A 0.6' X 0.35' CUT GRANITE STONE, WITH A 0.4' X 0.5' BLUE STONE BESIDE THE CUT GRANITE STONE, 2.0' BELOW THE ROAD SURFACE, ±3.0' EAST OF THE CENTERLINE OF MERIDIAN ROAD, ± 2.0' NORTH OF THE FENCE LINE EAST. ACCEPTED IRON PIPE OVER CUT GRANITE STONE AS CORNER DESCRIBED BY G. YOUNG, #17640 IN CORNER RECORDATION CERTIFICATE, L.4, P. 202, MAY 1978." EXCAVATION WAS MADE BY THE INHGAM COUNTY CETA CREW.
- "SET 4" X 36" CONCRETE MONUMENT WITH 1/2" IRON REROD AND CAP #18998, WITH CONCRETE COLLAR AND LID"  
 NAIL & TAG, #18998, SOUTHEAST SIDE POWER POLE, WEST 275.59' (GONE)  
 FOUND NAIL & TAG, #17640, NORTH SIDE 8" CHERRY, EAST, 38.13' (GONE HOLE AT AREA)  
 FOUND NAIL & TAG, #17640, NORTH SIDE 6" CHERRY, NE, 49.01' (GONE)  
 DENT IN NORTH EDGE 12" CULVERT, ESE, 22.80' (FOUND)
- 5) AN UNRECORDED SURVEY, DATED DEC. 3, 1992, JOB NO. 92-B-39874, BY L. BRYAN, NO. 25832 GAVE A TIE OF 755.36 FEET TO THE EAST 1/4 CORNER OF SEC.7, BUT DID NOT DESCRIBE OR WITNESS THE CORNER.

COUNTY OF ...  
 ...  
 ...  
 ...  
 ...

**LIGED**

...

LAND CORNER RECORDATION CERTIFICATE  
Filing Requirement of Act 74, Mich. P.A. 1970

Liber 9 Page 241

For corners in

INGHAM  
(County)

Located In: WHEATFIELD TOWNSHIP  
Corner Code # \_\_\_\_\_

- |                                    |             |             |            |
|------------------------------------|-------------|-------------|------------|
| 1. Public Land Survey              | T <u>3N</u> | R <u>1E</u> | <u>A-5</u> |
|                                    | T _____     | R _____     | _____      |
|                                    | T _____     | R _____     | _____      |
|                                    | T _____     | R _____     | _____      |
| 2. Property Controlling in Section | S _____     | T _____     | R _____    |
|                                    | S _____     | T _____     | R _____    |
| 3. Miscellaneous Property in Sec.  | S _____     | T _____     | R _____    |
|                                    | S _____     | T _____     | R _____    |

**FILED**

970041160  
10/20/1997 13:41:43  
REGISTER OF DEEDS  
Paula Johnson  
INGHAM COUNTY, MI

Register of Deeds Stamp & File Number

4. Lot No. \_\_\_\_\_, Recorded Plat \_\_\_\_\_  
5. Private Claims \_\_\_\_\_

I, RON HELSEL, in a field survey on JUNE 4, 1997 do hereby certify that under requirements of P.A. 74, Michigan P.A. of 1970, the corner points mentioned in lines 1 and 2 above were in conformance with regulations and rules therefore as required in the current manual of survey instructions of the United States Department of the Interior, Bureau of Land Management or by a decree of a Court of Law and /or that the corner points mentioned in lines 3, 4 and 5 above were in conformance with the rules of the Michigan Board of Land Surveyors or by a Decree of a Court of Law; established, re-established, monumented, re-monumented, recovered, found as expressed below:

NOTE: Not more that 4 corners, all in the same town and range, may be recorded on this certificate.

A. Description of original monument and accessories and/or subsequent restoration:  
ORIGINAL MONUMENT: POST SET BY J. WAMPLER, U.S. DEPUTY SURVEYOR, MAR. 3, 1826. WITNESSED AS: SUGAR 6", S66E, 6 1/2 LINKS  
LYNN 33", N59E, 46 LINKS

- 1) VOL. 2, PAGE 153, DATED JAN. 10-11, 1878, COUNTY SURVEYOR A. P. DRAKE IN A SURVEY OF SEC. 12 OF ALAIEDON TWP. GAVE A CALLING OF NORTH, 23.4 CHAINS FROM THE SE CORNER OF SECTION 12 TO THE NW CORNER OF SECTION 18, WHEATFIELD TOWNSHIP. HE DID NOT IDENTIFY OR GIVE WITNESSES TO THIS CORNER.
- 2) A L.C.R.C. WAS RECORDED IN LIBER 4, PAGE 99, DATED JUNE 9, 1977 BY G. YOUNG NO. 17640. "SET CORNER ON SECTION LINE 23.4 CHAINS NORTH OF NE CORNER OF SECTION 13, T3N, R1W." WITNESSED AS:  
#16 NAIL & CAP IN 40" MAPLE N10E, 279.41' (FOUND TREE)  
#16 NAIL & CAP IN ANCHOR POST S50E, 38.02' (GONE)  
SOUTH EDGE OF SOUTH DIRECTION SIGN POST N80W, 26.08' (FOUND NEW SIGN POST)
- 3) A SURVEY WAS RECORDED IN LIBER 3, PAGE 19 BY SURVEYOR YOUNG DATED JUNE 9, 1977. THE SURVEY CREATED A PARCEL IN THE SW 1/4 OF SECTION 18 OF WHEATFIELD TOWNSHIP AND THE CORNER WAS ESTABLISHED IN 2-A ABOVE WAS DETERMINED IN ORDER TO PRORATE THE WEST 1/4 CORNER OF SECTION 18.


B. Description of corner evidence found and/or method applied in restoring or reestablishing corner:  
EXCAVATED AND FOUND 1/2" IRON BAR AND CAP NO. 17640 8" BELOW THE SURFACE OF MERIDIAN ROAD. EXCAVATED DOWN THROUGH A SECOND LAYER OF ASPHALT AND GRAVEL TO THE CLAY SUB BASE. NATURAL GROUND TO THE WEST OF MERIDIAN ROAD IS ABOUT 3 FOOT HIGHER AND THE INTERSECTION APPEARS TO BE A CUT AREA. THE POSITION OF THE IRON BAR IS 8' FOOT SOUTH OF THE C/L OF NOBLE ROAD TO THE EAST AND ON C/L OF MERIDIAN ROAD. CORNER IN VERY CLOSE ACCORD TO BEING ON LINE WITH D-5 AND C-5 EXTENDED FROM THE EAST. ACCEPTED SURVEYOR YOUNG'S METHOD OF RE-ESTABLISHING AN OBLITERATED CORNER. REPLACED 1/2" BAR WITH 3/4" X 24" FORM PIN AND CAP STAMPED P.A. 345, P.S. NO. 18994 AND SET MONUMENT BOX TO ROAD GRADE.

C. Description of monument for corner and accessories established to perpetuate locating the position of the corner:  
3/4" FORM PIN AND CAP 8' SOUTH CENTERLINE OF NOBLE ROAD ON CENTERLINE OF MERIDIAN ROAD IN MONUMENT BOX.  
SET 1/2" X 18" IRON BAR AND CAP NO. 18994 5.5' WEST OF THE W/EDGE OF MERIDIAN ROAD, 6" DEEP, AZ. 273 DEG., 17.38 FEET  
SET 1/2" X 18" IRON BAR AND CAP NO. 18994 8.5' EAST OF SE'LY ROAD ARC, 6" DEEP, AZ. 122 DEG., 33.92 FEET  
SET NAIL AND TAG NO. 18994 E/SIDE 9" ELM, AZ. 349 DEG., 93.57 FEET  
SET NAIL AND TAG NO. 18994 W/SIDE 45" MAPLE, AZ. 12 DEG., 278.95 FEET

	A	B	C	D	E	F	G	H	I	J	K	L	M
1													
2	6		5		4		3		2		1		
3													
4	7		8		9		10		11		12		
5													
6	18		17		16		15		14		13		
7													
8	19		20		21		22		23		24		
9													
10	30		29		28		27		26		25		
11													
12	31		32		33		34		35		36		
13													

Signed by Ron Helsel  
Surveyor's Michigan License No. 18994

Date SEPT. 27, 1997



P.A. 345 INGHAM COUNTY  
PEER APPROVED 9/25/97 M

LAND CORNER RECORDATION CERTIFICATE

Liber

Page 625

For corners in

INGHAM  
(County)

Filing Requirement of Act 74, Mich. P.A. 1970  
WHEATFIELD TOWNSHIP

Located In:

Corner Code ##

1. Public Land Survey

T 3N R 1E

C-3

2. Property Controlling  
in Section


S T R

3. Miscellaneous  
Property in Sec.

S T R

4. Lot No. \_\_\_\_\_, Recorded Plat \_\_\_\_\_

5. Private Claims \_\_\_\_\_



FILED

960034295  
09/06/1996 13:18:33  
REGISTER OF DEEDS  
Paula Johnson  
INGHAM COUNTY, MI

Register of Deeds Stamp & File Number

Grid with columns A-M and rows 2-13. A dot is present at row 3, column C.

I, RON HELSEL, in a field survey on MAY 7, 1996, do hereby certify that under requirements of P.A. 74, Michigan P.A. of 1970, the corner points mentioned in lines 1 and 2 above were in conformance with regulations and rules therefore as required in the current manual of survey instructions of the United States Department of the Interior, Bureau of Land Management or by a decree of a Court of Law and/or that the corner points mentioned in lines 3, 4 and 5 above were in conformance with the rules of the Michigan Board of Land Surveyors or by a Decree of a Court of Law; established, re-established, monumented, re-monumented, recovered, found as expressed below:

NOTE: Not more than 4 corners, all in the same town and range, may be recorded on this certificate.

- A. Description of original monument and accessories and/or subsequent restoration: ORIGINAL MONUMENT: POST SET BY J. WAMPLER, U.S. DEPUTY SURVEYOR, MARCH 1826. SUGAR 7" N87E, 4 LINKS BEECH 9" N60W, 29 LINKS 1) FROM ING. REMONT. DOSSIER CIRCA 1979, FOLDER #1, PAGE 11, JUNE 23, 1865, W. H. RAYNER CO. SURVEYOR, CORNER NOT IDENTIFIED. ELM 4" S66 1/4E, 108 LINKS (GONE) ELM 15" S19 3/4E, 107 LINKS (GONE) 2) FORM 280 MSHD CIRCA 1959-1960 1" IRON PIPE TO SURFACE FOUND STONE 19" ELM S62°W, 78.93' (GONE)

"CONTINUED ON BACK"

- B. Description of corner evidence found and/or method applied in restoring or reestablishing corner: FOUND MON. BOX & 3/4" PIPE 1.5' BELOW SURFACE OF LINN RD. & 1.7' NORTH OF CENTERLINE. ROAD ± 3' OF FILL ABOVE EXISTING GROUND. EXCAVATED TO CLAY ROAD BED & ACCEPTED STEADMAN'S RECREATION OF THE CORNER FROM MDSH WITNESSES & MEASUREMENTS. RAISED 3/4" X 24" PIPE WITH STEEL SLEEVE AND MON. BOX COLLAR TO ROAD GRADE. SET CAP LABELED P.A. 345, P.S. NO. 18994 IN PIPE.

- C. Description of monument for corner and accessories established to perpetuate locating the position of the corner: 3/4" PIPE AND CAP IN MON. BOX 1.7' NORTH CENTERLINE LINN ROAD FOUND NAIL & TAG NO. 11370 SOUTH/SIDE UTILITY POLE, AZ. 78°, 86.10 FEET FOUND NAIL & TAG NO. 17640 SOUTH/SIDE TWIN 10" MAPLE, AZ. 73°, 61.25 FEET SET NAIL & TAG NO. 18994 WEST/SIDE 12" ELM, AZ. 42°, 34.16 FEET SET NAIL & TAG NO. 18994 SOUTH/SIDE 8" ELM, AZ. 315°, 55.91 FEET SET NAIL & TAG NO. 18994 SW/SIDE 10" ELM, AZ. 305°, 41.46 FEET SET NAIL & TAG NO. 18994 NW/SIDE QUAD 10" BASSWOOD, AZ. 59°, 51.18 FEET

Signed by

*Ron Helsel*

Date

Aug. 15, 1996

Surveyor's Michigan License No.

18994

P.A. 345 INGHAM COUNTY

PEER APPROVED: 8/22/96 RL

"A" CONTINUED

- 20" ELM S38°W, 44.07' (GONE)  
12" ELM S22°E, 35.82' (GONE)
- 3) INGHAM COUNTY ROAD COM. MAP  
3/4" PIPE COR POST N. 30.0' (GONE)  
COR POST S, 25.3' (GONE)  
P.P. W.S.W. 34.3' (GONE)  
19" ELM S62°W, 78.9'  
20" ELM S38°W, 44.1'  
12" ELM S22°E, 35.8'
- 4) A L.C.R.C. WAS RECORDED IN LIBER 4, PAGE 220, FIELD DATED, 8-16-73 BY P.S. M. FOUTY NO. 18989. "FOUND 1/2" IRON BAR IN MONUMENT BOX IN LINN ROAD".  
NW COR. SECTION 8, T3N, R1E, 1/2' BAR IN MON. BOX  
NAIL & TAG WEST SIDE 3" ELM, NORTH 25.41' (SEE BELOW)  
NAIL & TAG IN UTILITY POLE ENE 86.09' (FOUND, SEE BELOW)  
NAIL & TAG IN 3" ELM, ESE, 55.55' (GONE)
- 5) A L.C.R.C. WAS RECORDED IN LIBER 5, PAGE 150, FIELD DATED APRIL 25, 1973 (RECORDED 1-16-79) BY P.S. R. STEADMAN NO. 11370. "CORNER WAS SET FROM MDSH WITNESS AFTER EXCAVATION". SET 3/4" PIPE AND MON. BOX  
3" ELM NORTH 25.41' (FOUND STUMP OF 8" ELM)  
TELEPHONE POLE ENE 86.09 FEET (FOUND)  
3" ELM ESE 55.55 FEET (GONE)
- 6) A SURVEY WAS RECORDED IN LIBER 1, PAGE 914-915 AUG. 30, 1973 BY M. FOUTY WITNESSED SAME AS (4-A) ABOVE.
- 7) SURVEYS WERE RECORDED IN LIBER 5, PAGES 166 AND 197, DATED 26 NOV. 86 & 14 APRIL 87 BY G.M. YOUNG P.S. NO. 17640. THE SURVEY REC. IN LIBER 5, PG. 197 SUPERCEDED THE SURVEY IN LIBER 5, PG. 166.  
FOUND 3/4" IRON PIPE AND MON. BOX  
WITNESSED THE SAME AS (5-A) ABOVE

Rcpt No	27477
CRNR	9.00
MSSR	2.00
Total	11.00

**LAND CORNER RECORDATION CERTIFICATE**  
**Filing Requirement of Act 74, Mich. P.A. 1970**

For corners in

Liber **9** Page **242**

INGHAM Located In: WHEATFIELD TOWNSHIP Corner Code # \_\_\_\_\_  
 (County)

**FILED**

970041161  
 10/20/1997 13:41:44  
 REGISTER OF DEEDS  
 Paula Johnson  
 INGHAM COUNTY, MI

1. Public Land Survey T 3N R 1E C-4  
 T \_\_\_\_\_ R \_\_\_\_\_  
 T \_\_\_\_\_ R \_\_\_\_\_  
 T \_\_\_\_\_ R \_\_\_\_\_  
 2. Property Controlling S \_\_\_\_\_ T \_\_\_\_\_ R \_\_\_\_\_  
 in Section S \_\_\_\_\_ T \_\_\_\_\_ R \_\_\_\_\_  
 3. Miscellaneous S \_\_\_\_\_ T \_\_\_\_\_ R \_\_\_\_\_  
 Property in Sec. S \_\_\_\_\_ T \_\_\_\_\_ R \_\_\_\_\_

Register of Deeds Stamp & File Number

4. Lot No. \_\_\_\_\_, Recorded Plat \_\_\_\_\_  
 5. Private Claims \_\_\_\_\_

I, RON HELSEL, in a field survey on JUNE 13, 1997  
 do hereby certify that under requirements of P.A. 74, Michigan P.A. of 1970, the corner points  
 mentioned in lines 1 and 2 above were in conformance with regulations and rules therefore as  
 required in the current manual of survey instructions of the United States Department of the Interior,  
 Bureau of Land Management or by a decree of a Court of Law and /or that the corner points  
 mentioned in lines 3, 4 and 5 above were in conformance with the rules of the Michigan Board of  
 Land Surveyors or by a Decree of a Court of Law; established, re-established, monumented,  
 re-monumented, recovered, found as expressed below:

A	B	C	D	E	F	G	H	I	J	K	L	M
1												
2	6		5		4		3		2		1	
3												
4	7		8		9		10		11		12	
5												
6	18		17		16		15		14		13	
7												
8	19		20		21		22		23		24	
9												
10	30		29		28		27		26		25	
11												
12	31		32		33		34		35		36	
13												

**NOTE: Not more that 4 corners, all in the same town and range, may be recorded on this certificate.**

A. Description of original monument and accessories and/or subsequent restoration:  
 ORIGINAL MONUMENT: POST SET BY J. WAMPLER, U.S. DEPUTY SURVEYOR, MARCH 3, 1826. LYNN 32" N35W, 10 LINKS; BEECH 8" S66E, 12 LINKS; MARGINAL WITNESS: BEECH 28", N40 2/3W, 19 1/2 LINKS, (SOURCE UNKNOWN).

1) FROM THE CETA REMON. DOSSIER: FOLDER 1, PAGE 11, W. H. RAYNER, COUNTY SURVEYOR, JUNE 23, 1865 CALLED FOR A BEECH 6", N59 1/2E, 86 LINKS; ELM 8", N78 1/4W, 68 1/2LINKS. NO MONUMENT DESCRIBED FOR CORNER.  
 2) A L.C.R.C. WAS RECORDED IN LIBER 7, PAGE 312 BY L.BRYAN, P.S. NO. 25832, FIELD DATED DEC. 3, 1992, (SURVEY UNRECORDED JOB 92-B-39874). "CORNER ESTABLISHED JUNE 23, 1865 BY W.H. RAYNER, COUNTY SURVEYOR. SET BAR & CAP #25832 IN HOLE OF OLD ANCHOR POST ON EAST-WEST FENCE LINE. MEASUREMENTS IN CLOSE ACCORD WITH COUNTY SURVEYOR AND G.L.O. RECORDS."  
 SET NAIL & TAG #25832 NORTH SIDE 16" OAK, S45E, 12.75'  
 SET NAIL & TAG #25832 NORTHWEST SIDE 10" OAK, N50E. 8.12'  
 SET NAIL & TAG #25832 SOUTH SIDE 8" ASH, N88W, 8.30'

B. Description of corner evidence found and/or method applied in restoring or reestablishing corner:  
 FOUND THE 1/2" BAR AS DESCRIBED IN 2-A ABOVE, ALONG WITH ALL (3) REMAINING TAGS AND BEARING TREES, IN A HOLE OF A ROTTED 12" WOOD ANCHOR POST, ON LINE WITH REMAINS OF FENCE TO THE EAST AND WEST. EXCAVATED AND FOUND WHAT APPEARED TO BE AN OLD OXIDIZED PAIL FILLED WITH SMALL STONES ON THE EASTERLY SIDE OF THE POST ABOUT 10" FROM THE 1/2" BAR. ACCEPTED THE POSITION OF THE 1/2" BAR AND CAP AS SET BY SURVEYOR BRYAN AND SUPPORTED BY THE PAIL OF STONES AS FAITHFUL PERPETUATION OF THE RAYNER CORNER SET IN 1865. LEFT THE BAR AND CAP IN ITS ORIGINAL POSITION AND SET NEW WITNESS NAILS AND TAGS ABOVE THE FOUND BRYAN TAGS.

C. Description of monument for corner and accessories established to perpetuate locating the position of the corner:  
 1/2" BAR AND CAP NO.25832 ON EAST-WEST FENCE LINE 755 FEET MORE OR LESS EAST FROM THE C/L/ OF MERIDIAN ROAD.  
 SET NAIL AND TAG NO. 18994 NE/SIDE 18" OAK, AZ. 155 DEG., 12.74 FEET  
 SET NAIL AND TAG NO. 18994 NW/SIDE 10" OAK, AZ. 73 DEG., 8.22 FEET  
 SET NAIL AND TAG NO. 18994 S/SIDE 8" ASH, AZ., 300 DEG., 8.36 FEET  
 SET NAIL AND TAG NO. 18994 N/SIDE 10"ASH, AZ. 230 DEG., 13.80 FEET  
 SET NAIL AND TAG NO. 18994 E/SIDE 12" ASH, AZ. 325 DEG., 21.65 FEET



Signed by Ron Helsel Date SEPT 27, 1997  
 Surveyor's Michigan License No. 18994

P.A. 345 INGHAM COUNTY  
 PEER APPROVED 9/25/97

**LAND CORNER RECORDATION CERTIFICATE**  
**Filing Requirement of Act 74, Mich. P.A. 1970**

Liber **9** Page **243**

For corners in

<u>INGHAM</u>	Located In:	Corner Code #
(County)	WHEATFIELD TOWNSHIP	
1. Public Land Survey	T <u>3N</u> R <u>1E</u>	<u>C-5</u>
	T _____ R _____	_____
	T _____ R _____	_____
	T _____ R _____	_____
2. Property Controlling in Section	S _____ T _____ R _____	_____
	S _____ T _____ R _____	_____
3. Miscellaneous Property in Sec.	S _____ T _____ R _____	_____
	S _____ T _____ R _____	_____

**FILED**

970041162  
 10/20/1997 13:41:46  
 REGISTER OF DEEDS  
 Paula Johnson  
 INGHAM COUNTY, MI

Register of Deeds Stamp & File Number

4. Lot No. \_\_\_\_\_, Recorded Plat \_\_\_\_\_  
 5. Private Claims \_\_\_\_\_

I, RON HELSEL, in a field survey on JUNE 4, 1997 do hereby certify that under requirements of P.A. 74, Michigan P.A. of 1970, the corner points mentioned in lines 1 and 2 above were in conformance with regulations and rules therefore as required in the current manual of survey instructions of the United States Department of the Interior, Bureau of Land Management or by a decree of a Court of Law and /or that the corner points mentioned in lines 3, 4 and 5 above were in conformance with the rules of the Michigan Board of Land Surveyors or by a Decree of a Court of Law; established, re-established, monumented, re-monumented, recovered, found as expressed below:

A	B	C	D	E	F	G	H	I	J	K	L	M
1												
2	6		5		4		3		2		1	
3												
4	7		8		9		10		11		12	
5		●										
6	18		17		16		15		14		13	
7												
8	19		20		21		22		23		24	
9												
10	30		29		28		27		26		25	
11												
12	31		32		33		34		35		36	
13												

**NOTE: Not more than 4 corners, all in the same town and range, may be recorded on this certificate.**

A. Description of original monument and accessories and/or subsequent restoration:  
 ORIGINAL MONUMENT: POST SET BY J. WAMPLER, U.S. DEPUTY SURVEYOR, MAR. 3, 1826. BEECH 11", S20 1/2E, 18 LINKS

SUGAR 8", S58W, 18 LINKS MARGINAL NOTE WITNESSED THIS CORNER AS:  
 SUGAR 2", S45E, 67 LINKS; SUGAR 2", 57W, 87 LINKS. (SEE BELOW)

1) VOL. 2, PG. 5, SEPT. 26, 1862 COUNTY SURVEYOR T.J. BROWN USED THIS CORNER BUT DID NOT IDENTIFY OR WITNESS IT. A MARGINAL NOTE DATED APRIL 12, 1884 BY CO. SURVEYOR G. EDWIN STATES CALLED FOR A 15" STONE, WITNESSED AS SUGAR 2", S43E, 67 LINKS; SUGAR 2", S57W, 87 LINKS.

2) A I.C.R.C. ROAD GRID MAP CALLED FOR IRON, STONE AND BRICK ; 16" MAPLE, S.E. 44.6': 34" MAPLE, S.W. 58.0'; ANCHOR POST, SOUTH, 26.61'; 1 1/4" IRON, SOUTH, 33.0'

3) A L.C.R.C. WAS RECORDED IN LIBER 4, PAGE 101 ALONG WITH A SURVEY RECORDED IN LIBER 3, PAGES 84-85 BY R. LESTER P.S. NO. 18998, DATED 9-29-1977. " EXCAVATED AND FOUND PLOW POINT 1.0' BELOW SURFACE ON CENTERLINE OF NOBLE ROAD ON OLD OCCUPATION LINE NORTH AND SOUTH." HE NOTED THAT SEVERAL OF THE I.C.R.C WITNESSES WERE IN CLOSE ACCORD. "LEFT PLOW POINT AND COVERED WITH MONUMENT BOX"

(CONTINUED ON BACK)

B. Description of corner evidence found and/or method applied in restoring or reestablishing corner:

EXCAVATED AND FOUND PLOW POINT OVER STONE AND BRICK 1.0 FEET NORTH ON C/L OF NOBLE ROAD ON FENCE LINE TO THE SOUTH. FOUND M.D.S.H. TAG ON WEST SIDE OF 14" WOOD ANCHOR POST AS ONLY REMAINING WITNESS. ACCEPTED THE POSITION OF THE PLOW POINT AND STONE AS FAITHFUL PERPETUATION OF THE CORNER. SET 3/4" X 24" FORM PIN AND CAP STAMPED P.A. NO. 345, P.S. NO. 18994 OVER THE PLOW POINT AND RAISED THE MON. BOX TO THE SURFACE OF NOBLE ROAD

C. Description of monument for corner and accessories established to perpetuate locating the position of the corner:  
 3/4 " FORM PIN AND CAP IN MONUMENT BOX 1.0 FEET NORTH OF C/L NOBLE ROAD.

SET 1/2" X 18" IRON BAR AND CAP NO. 18994 12" NORTH OF N/EDGE OF BIT. PAVEMENT, AZ. 04 DEG., 10.59 FEET.

SET 1/2" X 18" IRON BAR AND CAP NO. 18994 12" NORTH OF N/EDGE OF BIT. PAVEMENT, AZ. 80 DEG., 43.96 FEET.


FOUND M.D.S.H. NAIL AND TAG W/SIDE 14" WOOD ANCHOR POST, AZ. 186 DEG., 26.53 FEET.

SET NAIL AND TAG NO. 18994 NW/SIDE 5" HICKORY, AZ. 235 DEG., 41.88 FEET.

SET NAIL AND TAG NO. 18994 W/ SIDE 5" ELM, AZ. 192 DEG., 41.82 FEET.

Signed by Ron Helsel Date SEPT. 27, 1977

Surveyor's Michigan License No. 18994



A. (CONTINUED)

NAIL & TAG IN NORTH SIDE 36" MAPLE, S.W., 56.20' (GONE)  
NAIL & TAG IN N.E. SIDE 20" MAPLE, S.E. 44.50' (GONE)  
M.D.S.H. NAIL & TAG IN WEST SIDE CORNER POST, SOUTH, 25.95' (FOUND)

4) SURVEYS WERE RECORDED IN LIBER 4, PAGE 914, DATED 7-16-84 AND IN LIBER 4, PAGE 1252, DATED 2-25-86, BY SURVEYOR G. YOUNG NO. 17640. HE CALLED FOR A PLOW POINT IN A MON. BOX WITH THE SAME WITNESSES AS 2-A ABOVE.

5) AN UNRECORDED SURVEY BY L. BRYAN, NO. 25832, DATED DEC. 3, 1992, JOB NO. 92-B-39874 CALLED FOR THE PLOW POINT AND THE SAME WITNESSES AS 2-A ABOVE.

RECORDED  
INDEXED  
SERIALIZED  
FILED  
MAY 1993  
FBI - MEMPHIS

**FILED**

MAY 19 9 11 AM '93