

LAND CORNER RECORDATION CERTIFICATE

FILING REQUIREMENT OF ACT. 74, MICH. P.A. 1970

LIBER

216 43

FILED

FOR CORNERS OF—	LOCATED IN—	CORNER CODE NUMBER
1. PUBLIC LAND SURVEY <u>7</u>	T. <u>2</u> N. <u>2</u> R. <u>2</u> E. <u>2</u>	<u>B-3, B-4, C-3</u>
2. PROPERTY CONTROLLING IN SECTION _____	T. _____ N. _____ S. _____ R. _____ E. _____ W. _____	_____
3. MISCELLANEOUS PROPERTY IN SECTION _____	T. _____ N. _____ S. _____ R. _____ E. _____ W. _____	_____
4. LOT NO. _____, RECORDED PLAT _____		
5. PRIVATE CLAIMS _____		

AUG 28 12 29 PM '72

REGISTER OF DEEDS
Carol M. Lewis
INGHAM COUNTY, MICH.

REGISTER OF DEEDS STAMP AND FILING NUMBER

I, OSCAR BOSS do hereby certify that under requirements of P.A. 74, Michigan P.A. of 1970, the corner points mentioned in lines 1 and 2 above (identified with circles on index code diagram—over) were, in a field survey on JUNE 20 1912, established, re-established, monumented, re-monumented, recovered or restored as expressed below and in conformance with regulations and rules therefore as required in the current manual of survey instructions of the United States Department of the Interior, Bureau of Land Management or by a decree of a court of law. Furthermore, that the corner points mentioned in lines 3, 4 and 5 above were, in a field survey on _____ 19____, found, recovered, restored, established or re-established as expressed below and in conformance with the rules of the Michigan State Board of Registration for Land Surveyors or, by a Decree of a Court of law:

A. Description of original monument and accessories and/or subsequent restoration:

B-3: UNKNOWN
B-4: UNKNOWN
C-3: UNKNOWN

B. Description of corner evidence found and/or method applied in restoring or re-establishing corner:

B-3: SET P.K. NAIL
SECTION DIVISION
B-4: SET 1/2" IRON
SECTION DIVISION
C-3: SET P.K. NAIL
OCCUPATION FENCE LINE



C. Description of monument for corner and accessories established to perpetuate locating the position of the corner:

<p>B-3: P.K. NAIL S 35° 38' E - 38.64 - NAIL N. SIDE 12" TREE S 40° E - 27.63 - NAIL NW. SIDE 24" TREE S 35° 48' W - 31.32 - NAIL N. SIDE 12" TREE B-4: 1/2" IRON NORTH 19.74 - NAIL S. SIDE 12" TREE S 70° E - 28.43 - NAIL S. SIDE 20" TREE S 50° E - 46.15 - NAIL W. SIDE 14" TREE</p>	<p>C-3: P.K. NAIL N 13° 40' E - 28.12 - NAIL W. SIDE 14" NICKER S 83° 45' E - 119.71 - NAIL N. SIDE 26" APPLE S 71° 57' W - 129.10 - NAIL S. SIDE 48" OAK</p>
---	---

SIGNED BY Oscar Boss DATE 8-23-72

SURVEYOR'S MICHIGAN REGISTRATION NO. 1357A (SEAL)

FOR STATE AND UNITED STATES AGENCIES:

SIGNED BY _____ DATE _____
CHIEF OF SURVEY PARTY

APPROVED AND SIGNED BY _____ DATE _____
MICHIGAN REGISTERED LAND SURVEYOR (SEAL)

SURVEYOR'S MICHIGAN REGISTRATION NO. _____

LAND CORNER RECORDATION CERTIFICATE
 FILING REQUIREMENT OF ACT 74, MICH. P.A. 1970

3-22-79 *07300 K

FOR CORNERS OF --	LOCATED IN --	CORNER CODE NUMBER
1. PUBLIC LAND SURVEY	T. 2N N. S., R. 2E E. W.	A-3
2. PROPERTY CONTROLLING IN SECTION	T. N. S., R. E. W.	
3. MISCELLANEOUS PROPERTY IN SECTION	T. N. S., R. E. W.	
4. LOT NO. _____, RECORDED PLAT _____		
5. PRIVATE CLAIMS _____		

LIBER 5 16 96

FILED

JAN 3 8 29 AM '79

REGISTER OF DEEDS
Paula Johnson
 INOHAM COUNTY, MICH.

REGISTER OF DEEDS STAMP AND FILING NUMBER

I, Richard W. Steadman, do hereby certify that under requirements of P.A. 74, Michigan P.A. of 1970, the corner points mentioned in lines 1 and 2 above were, in a field survey on April 10, 1974, established, re-established, monumented, re-monumented, recovered or restored as expressed below and in conformance with regulations and rules therefore as required in the current manual of survey instructions of the United States Department of the Interior, Bureau of Land Management or by a decree of a court of law. Furthermore, that the corner points mentioned in lines 3, 4 and 5 above were, in a field survey on _____, 19____, found, recovered, restored, established or re-established as expressed below and in conformance with the rules of the Michigan State Board of Registration for Land Surveyors or, by a Decree of a Court of law:

A. Description of original monument and accessories and/or subsequent restoration:
 Original Monument: wood post set by Joseph Wampler, U.S. Deputy Surveyor in 1825; bearing trees: 12" Ash S42-1/2°E 13 lks. and 24" Lynn N23°E 37 lks. After determining it to be lost, Deputy County Surveyor T. J. Brown re-established this corner in a survey dated January 15, 1869 and recorded in Volume 3, Page 44, County Surveyor's Records. "A post from which a 2" Apple bears N71-3/4°E 191 lks. and 8" Sugar S40-3/4°W 67-1/2 lks.

In a survey dated April 14, 1911 and recorded in Surveyors Record Volume 3 of County Surveyor's Records, R. J. Robb, County Surveyor, found a stone marking this corner witnessed by a Maple N.E. 49-1/2 lks. (39.27 ft.).

B. Description of corner evidence found and/or method applied in restoring or re-establishing corner:

At measurement from Robb's bearing tree, dug hole in intersection of Columbia and Meech Roads. About 4 ft. below the surface, found stone with broken crockery around it.

C. Description of monument for corner and accessories established to perpetuate locating the position of the corner:

Raised location of stone to surface with 3/4" iron pipe and monument box.

Witnesses:	36" Maple (Robb B.T.)	N.E.	39.89 ft.
	10" Maple	E.N.E.	74.11 ft.
	14" Ash	W.N.W.	50.88 ft.

Corner for T2N, R1E (set 3/4" pipe and monument box) South 104 lks. = 68.64 ft.

SIGNED BY Richard W. Steadman DATE December 22, 1978

SURVEYOR'S MICHIGAN REGISTRATION NO. 11370

(SEAL)

FOR STATE AND UNITED STATES AGENCIES:

SIGNED BY _____ DATE _____

CHIEF OF SURVEY PARTY

APPROVED AND SIGNED BY _____ DATE _____

MICHIGAN REGISTERED LAND SURVEYOR



SURVEYOR'S MICHIGAN REGISTRATION NO. _____

FORM APPROVED BY MICHIGAN STATE BOARD OF REGISTRATION, JAN. 28, 1971, REVISED MAY 14, 1973

1483

MAY PLACE SKETCH ON BACK OR ATTACHED SHEET

INGHAM COUNTY-WHEATFIELD TWP.
LAND CORNER RECORDATION CERTIFICATE
 FILING REQUIREMENT OF ACT 74, MICH. P.A.1970

FOR CORNERS OF--	LOCATED IN--	CORNER CODE NUMBER
1. PUBLIC LAND SURVEY	T. 3 N. R. 1 E. X.	M-13
2. PROPERTY CONTROLLING IN SECTION	T. N. S. R. E. W.	
3. MISCELLANEOUS PROPERTY IN SECTION	T. N. S. R. E. W.	
4. LOT NO. _____	RECORDED PLAT _____	
5. PRIVATE CLAIMS _____		

LIBER 5 309

FILED

SEP 19 2 51 PM '79

REGISTER OF DEEDS
Paula Johnson
 INGHAM COUNTY, MICH.


REGISTER OF DEEDS STAMP AND FILING NUMBER

I, Ronnie M. Lester, do hereby certify that under requirements of P.A. 74, Michigan P.A. of 1970, the corner points mentioned in lines 1 and 2 above were, in a field survey on JUNE 6, 1979, established, re-established, monumented, re-monumented, recovered or restored as expressed below and in conformance with regulations and rules therefore as required in the current manual of survey instructions of the United States Department of the Interior, Bureau of Land Management or by a decree of a court of law. Furthermore, that the corner points mentioned in lines 3, 4 and 5 above were, in a field survey on _____, 19____, found, recovered, restored, established or re-established as expressed below and in conformance with the rules of the Michigan State Board of Registration for Land Surveyors or, by a Decree of a Court of law:


- A. Description of original monument and accessories and/or subsequent restoration:
 4-13 Post set in original government survey by J. Wampler between Dec. 1 and 8, 1825. Corner referred to in Misc. Field Notes by D. Holmes, County Surveyor, Jan. 19, 1853 (Wheatfield-Tan Folder, p.49).
 Corner identified as a post in a survey by T.J. Brown, Co. Surveyor, Jan. 22, 1869 (v.3, p.46).
 Corner identified as stone in surveys by T.J. Brown, Dec. 17, 1874 (v.3, p.93) and J. McCreary, Dec. 2, 1899 (v.4, p.32), both Co. Surveyors.
 Corner identified as a stone in the records of Wm. Berryman, Co. Surveyor, April, 1947 and in the records of the Ingham Co. Road Comm., revised grid map, White Oak Twp., 1969.
 Corner identified as a 1/2" iron in the records of the Ingham Co. Road Comm., revised grid map, 1969.
- B. Description of corner evidence found and/or method applied in restoring or re-establishing corner:
 M-13 Excavated a hole 6' x 10' to an average depth of 2.5' on the centerline of Meech Road and mostly north of the centerline of Howell Road. Found 1/2" iron in monument box + 0.5' south of the centerline of Howell Road and on the centerline of Meech Road. Found wooden stake 2.2' below road surface, square rock 2.5' below road surface and 3/4" gas pipe 2.7' below road surface, all in an upright position lying beside each other at the intersection of the centerlines of Meech and Howell Roads. Accepted gas pipe for corner. Measured north + 2631' to M-12 and west + 2626' to L-13. Excavation conducted by Ingham County Survey and Remonumentation Project crew.
- C. Description of monument for corner and accessories established to perpetuate locating the position of the corner:
 M-13 SE Corner, Section 36, T3N-R1E
 Common corner to T3N-R2E, T2N-R1E and T2N-R2E
 Set 4" x 36" concrete monument with 1/2" x 38" rerod and cap #18998 with concrete collar and cover in location of gas pipe described above:
 Nail & tag, #18998, north side 36" Oak, ESE, 361.37'
 Nail & tag, #18998, west side 12" Ash, NE, 139.70'
 Nail & tag, #18998, southeast side 28" Oak, NNW, 133.64'
 Nail & tag, #18998, east side 12" Oak, SSW, 137.25'

SIGNED BY Ronnie M. Lester DATE Sept 16, 1979

SURVEYOR'S MICHIGAN REGISTRATION NO. 18998



CHIEF OF BUREAU
 APPROVED AND SIGNED BY [Signature] DATE 9.13.79
 DIRECTOR, Ingham County Survey and Remonumentation Project



APPROVED AND SIGNED BY _____ DATE _____
 MICHIGAN REGISTRATION NO. 17624

1691

MAY PLACE SKETCH ON BACK OR ATTACHED SHEET

INGHAM COUNTY - WHITE OAK TWP.
LAND CORNER RECORDATION CERTIFICATE
 FILING REQUIREMENT OF ACT 74, MICH. P.A. 1970

LIBER 6 PG 94

FOR CORNERS OF--	LOCATED IN--	CORNER CODE NUMBER
1. PUBLIC LAND SURVEY	T. 2 N. S. R. 2 E. W.	A-2
2. PROPERTY CONTROLLING IN SECTION	T. N. S. R. E. W.	
3. MISCELLANEOUS PROPERTY IN SECTION	T. N. S. R. E. W.	
4. LOT NO. _____, RECORDED PLAT _____		
5. PRIVATE CLAIMS _____		

FILED

AUG 29 1 01 PM '80

REGISTER OF DEEDS
Francis Johnson
 INGHAM COUNTY, MICH.

REGISTER OF DEEDS STAMP AND FILING NUMBER

I, Ronnie M. Lester, do hereby certify that under requirements of P.A. 74, Michigan P.A. of 1970, the corner points mentioned in lines 1 and 2 above were, in a field survey on July 7, 1980, established, re-established, monumented, re-monumented, recovered or restored as expressed below and in conformance with regulations and rules therefore as required in the current manual of survey instructions of the United States Department of the Interior, Bureau of Land Management or by a decree of a court of law. Furthermore, that the corner points mentioned in lines 3, 4 and 5 above were, in a field survey on _____, 19____, found, recovered, restored, established or re-established as expressed below and in conformance with the rules of the Michigan State Board of Registration for Land Surveyors or, by a Decree of a Court of law:

A-2 A. Description of original monument and accessories and/or subsequent restoration:

No post set in original government survey.
 No record of subsequent monumentation found.

A-2 B. Description of corner evidence found and/or method applied in restoring or re-establishing corner:


Excavated a hole 10' x 10' to an average depth of 4' on the centerline of Meech Road + 68.5 north of M-2 Ingham Twp. Excavated a second 10' x 10' hole + 35.5' north of M-2 Ingham Twp. No evidence found. Corner considered lost. Corner set on the township line in accord with prorated measurements from A-3, + 68.7' north of M-2 Ingham on the centerline of Meech Road.
 Excavations conducted by Ingham County Survey and Remonumentation Project crew.

A-2 C. Description of monument for corner and accessories established to perpetuate indicating the position of the corner:

W $\frac{1}{2}$ Corner, Section 6, T2N-R2E
 Set 4" x 36" concrete monument with $\frac{1}{2}$ " x 38" rerod and cap #18998 with concrete collar and cover in location described above:
 Nail & tag, #18998, northeast side 8" Ash, 59.73'
 Nail & tag, #18998, southeast side 28" Hickory, NW, 50.49'
 Nail & tag, #18998, south side 8" Hickory, SSE, 34.19'
 Nail & tag, #18998, southwest side 12" Hickory, SSW, 26.35'
 $\frac{1}{2}$ " bar in mon. box, M-2 Ingham Twp., South, 68.62'

SIGNED BY Ronnie M. Lester DATE 8/26/80

SURVEYOR'S MICHIGAN REGISTRATION NO. 18998



SIGNED [Signature] DATE 8/26/80
 APPROVED GARY R. GIBBS DATE 8/26/80
 LESTER
 LAND SURVEYOR
 No. _____
 Director, Ingham County Survey and Remonumentation Project

SURVEYOR'S MICHIGAN REGISTRATION NO. 17624

1843

INGHAM COUNTY - WHITE OAK TWP.
LAND CORNER RECORDATION CERTIFICATE
 FILING REQUIREMENT OF ACT 74, MICH. P.A. 1970

FOR CORNERS OF--	LOCATED IN--	CORNER CODE NUMBER
1. PUBLIC LAND SURVEY _____	T. <u>2</u> N. _____ S. R. <u>2</u> E. _____	<u>C-1</u>
2. PROPERTY CONTROLLING IN SECTION _____	T. _____ N. _____ S. R. _____ E. _____	_____
3. MISCELLANEOUS PROPERTY IN SECTION _____	T. _____ N. _____ S. R. _____ E. _____	_____
4. LOT NO. _____, RECORDED PLAT _____		
5. PRIVATE CLAIMS _____		

LIBER **6 PG 109**
 FILED


Nov 13 1 07 PM '80
 REGISTER OF DEEDS
Paul Johnson
 INGHAM COUNTY, MICH.
 REGISTER OF DEEDS STAMP AND FILING NUMBER

I, Ronnie M. Lester, do hereby certify that under requirements of P.A. 74, Michigan P.A. of 1970, the corner points mentioned in lines 1 and 2 above were, in a field survey on July 3, 1980, established, re-established, monumented, re-monumented, recovered or restored as expressed below and in conformance with regulations and rules therefore as required in the current manual of survey instructions of the United States Department of the Interior, Bureau of Land Management or by a decree of a court of law. Furthermore, that the corner points mentioned in lines 3, 4 and 5 above were, in a field survey on _____, 19____, found, recovered, restored, established or re-established as expressed below and in conformance with the rules of the Michigan State Board of Registration for Land Surveyors or, by a Decree of a Court of law:

- A. Description of original monument and accessories and/or subsequent restoration:
- C-1 Post set in original government survey, February 11, 1824. Corner identified as "a post" in a survey by T.J. Seaman, County Surveyor, December 17-18, 1874 (v.3, p.93). Corner re-established in a survey by E.A. Calkins, August 4, 1904, in miscellaneous County Surveyor's field notes.
- B. Description of corner evidence found and/or method applied in restoring or re-establishing corner:
- C-1 Excavated a hole 12' x 10' to an average depth of 4.0' on the centerline of Howell Road, + 17.0' east of the centerline of Snedeker Road north on a fence line south. No evidence found. Corner considered lost. Set corner on the standard township line between C-13 and D-13 Leroy Twp. at the GLO falling from C-13 Leroy. Corner falls + 2.0' north of the centerline of Howell Road and + 17.0' east of the centerline of Snedeker Road north and on fence line south. Measured west + 2601' to B-1 White Oak. Excavation conducted by Ingham County Survey and Remonumentation Project crew.
- C. Description of monument for corner and accessories established to perpetuate locating the position of the corner:
- C-1 NW Corner, Section 5, T2N-R2E
 Set 4" x 36" concrete monument with 1/2" x 38" rerod and cap #18998 with concrete collar and cover in location described above:
 Top corner angle iron fence post, South, 26.26'
 Nail & tag, #18998, southeast side fence post, NE, 35.20'
 Nail & tag, #18998, west side telephone pole, NNE, 58.51'
 East edge, Stop sign, NW, 54.59'
 1/2" iron, C-13 Leroy Twp., T3N-R2E, West, 16.50'

SIGNED BY Ronnie M. Lester DATE 10/3/80

SURVEYOR'S MICHIGAN REGISTRATION NO. 18998



APPROVED AND REGISTERED BY Ronnie M. Lester DATE 11-3-80
 MICHIGAN REGISTERED LAND SURVEYOR
 Director, Ingham County Survey and Remonumentation Project



REGISTRATION NO. 17624
1858

INGHAM COUNTY - WHITE OAK TWP.
LAND CORNER RECORDATION CERTIFICATE
 FILING REQUIREMENT OF ACT 74, MICH. P.A.1970

LIBER 6 PG 190

FOR CORNERS OF:-	LOCATED IN:-	CORNER CODE NUMBER
1. PUBLIC LAND SURVEY	T. 2 N. R. 2 W.	B-1
2. PROPERTY CONTROLLING IN SECTION	T. S. R. E. W.	
3. MISCELLANEOUS PROPERTY IN SECTION	T. N. R. E. W.	
4. LOT NO.	, RECORDED PLAT	
5. PRIVATE CLAIMS		

FILED

JUN 4 1 55 PM '81

REGISTER OF DEEDS
Randy Johnson
 INGHAM COUNTY, MICH.


REGISTER OF DEEDS STAMP AND FILING NUMBER

I, Ronnie M. Lester, do hereby certify that under requirements of P.A. 74, Michigan P.A. of 1970, the corner points mentioned in lines 1 and 2 above were, in a field survey on April 30, 1981, established, re-established, monumented, re-monumented, recovered or restored as expressed below and in conformance with regulations and rules therefore as required in the current manual of survey instructions of the United States Department of the Interior, Bureau of Land Management or by a decree of a court of law. Furthermore, that the corner points mentioned in lines 3, 4 and 5 above were, in a field survey on _____, 19____, found, recovered, restored, established or re-established as expressed below and in conformance with the rules of the Michigan State Board of Registration for Land Surveyors or, by a Decree of a Court of law:

- A. Description of original monument and accessories and/or subsequent restoration:
 No record of corner being established in original government survey. Corner identified as a stone in a survey by T.J. Brown, County Surveyor, December 17, 1874. Corner referred to as a stone in a survey by J. McCreary, December 2, 1899.
- B. Description of corner evidence found and/or method applied in restoring or re-establishing corner:
 Excavated a 10' x 10' to a depth of 3.5'. No physical evidence of corner was found. Corner determined to be lost. Corner set 16.5' East of B-13 on Township Line. Total East-West measured distance between A-13 and C-13 show + 50' discrepancy in comparison to G.L.O. B-1 was set using falling at C-1 rather than proportionate mis-recorded distance. Measured West to A-13, 1865.86 feet. Measured East 2650.96' to C-1. Excavation conducted by Ingham County Survey and Remonumentation Project crew.
- C. Description of monument for corner and accessories established to perpetuate locating the position of the corner:
 North 1/4 Corner, Section 6, T2N, R2E
 Set 4" x 36" concrete monument with 1/2" x 38" rod and cap #18998 in location described above:
 Nail & tag, #18998, South side fence post, N50°W, 76.26'
 Nail & tag, #18998, Southwest side 40" Ash, N30°W, 40.73'
 Nail & tag, #18998, East side fence post, N25°W, 43.99'
 Nail & tag, #18998, East side fence corner post, N20°W, 36.44'
 4" concrete monument at B-13 Leroy, West, 16.50'

SIGNED BY Ronnie M. Lester DATE 5/29/81

SURVEYOR'S MICHIGAN REGISTRATION NO. 18998



APPROVED AND SIGNED BY Gary D. [Name] DATE 5-20-81
 CHIEF OF SURVEY PARTY
 MICHIGAN REGISTERED LAND SURVEYOR
 Director, Ingham County Survey and Remonumentation Project

SURVEYOR'S MICHIGAN REGISTRATION NO. 17624

FORM APPROVED BY MICHIGAN STATE BOARD OF REGISTRATION, JAN. 20, 1971
 REVISED MAY 14, 1975

Paula Johnson
 INGHAM COUNTY REGISTER OF DEEDS RECORDED
 RON HELSEL PROFESSIONAL SUR CNR 9.00 2001-062751

L-10 P-196

LAND CORNER RECORDATION CERTIFICATE
 Filing Requirement of Act 74, Mich. P.A. 1970
 WHITE OAK TOWNSHIP

For corners in

<u>INGHAM</u> <small>(County)</small>	Located in:	Corner Code #
1. Public Land Survey	T <u>2N</u> R <u>2E</u>	<u>C-2</u>
	T <u>2N</u> R <u>2E</u>	<u>B-2</u>
	T <u> </u> R <u> </u>	<u> </u>
	T <u> </u> R <u> </u>	<u> </u>
2. Property Controlling in Section	S <u> </u> T <u> </u> R <u> </u>	<u> </u>
	S <u> </u> T <u> </u> R <u> </u>	<u> </u>
3. Miscellaneous Property in Sec.	S <u> </u> T <u> </u> R <u> </u>	<u> </u>
	S <u> </u> T <u> </u> R <u> </u>	<u> </u>
4. Lot No. _____, Recorded Plat _____		
5. Private Claims _____		



2001-062751
 Page: 1 of 1
 11/27/2001 08:30A

Register of Deeds Stamp & File Number

I, RON HELSEL, in a field survey on NOV. 13, 2001 do hereby state that under requirements of P.A. 74, Michigan P.A. of 1970, the corner points mentioned in lines 1 and 2 above were in conformance with regulations and rules therefore as required in the current manual of survey instructions of the United States Department of the Interior, Bureau of Land Management or by a decree of a Court of Law and for that the corner points mentioned in lines 3, 4 and 5 above were in conformance with the rules of the Michigan Board of Land Surveyors or by a Decree of a Court of Law; established, re-established, monumented, recovered, found as expressed below:

NOTE: Not more than 2 corners, all in the same town and range, may be recorded on this certificate.

A. Description of original monument and accessories and/or subsequent restoration:
 C-2 ORIGINAL MONUMENT: POST SET BY J. WAMPLER, U.S. DEPUTY SURVEYOR, OCT. 1826. VOL. 3, PG. 93, CO. SURVEYOR T. BROWN, DEC. 1874 SET SET POST, ELM 24". S60E, 8-1/4 LINKS. NO PUBLIC RECORDS OF SUBSEQUENT RESTORATION.

B-2 NOT SET IN ORIGINAL GOVERNMENT SURVEY. VOL. 3, PG. 93, CO. SURVEYOR T. BROWN, DEC. 1874 SET POST "NO TREES" NO PUBLIC RECORDS OF SUBSEQUENT RESTORATION.

B. Description of corner evidence found and/or method applied in restoring or reestablishing corner:
 C-2 FOUND 14" DIAMETER WEATHERED WOOD ANCHOR POST, FENCES TO WEST, EAST AND SOUTH. EXCAVATED AND FOUND A FLOW POINT SURROUNDED WITH FIELD STONE ON WEST SIDE OF POST ACCEPTED POSITION OF FLOW POINT AND RAISED TO GRADE. SET 1/2" BAR AND CAP AT POSITION OF FLOW POINT ON WEST SIDE OF ANCHOR POST.

B-2 SET 1/2" IRON BAR AND CAP AT THE INTERSECTION OF THE NORTH-SOUTH AND EAST-WEST 1/4 LINES. DID NOT FIND ANY EVIDENCE OF A PREVIOUS CORNER. CORNER 11 FEET ± EAST OF A NEWER MEANDERING NORTH-SOUTH FENCE LINE.

C. Description of monument for corner and accessories established to perpetuate locating the position of the corner:
 C-2 1/2" IRON BAR AND CAP #18994 AT 3-WAY FENCE LINE TO WEST, EAST AND SOUTH NEXT TO POST AND PLOW POINT
 SET NAIL & TAG #18994, SOUTH/SIDE 22" OAK, NAZ. 108°, 15.60 FEET
 SET NAIL & TAG #18994, EAST/SIDE 12" MAPLE, NAZ. 135°, 23.40 FEET
 SET NAIL & TAG #18994, EAST/SIDE 8" MAPLE, NAZ. 189°, 13.40 FEET
 SET NAIL & TAG #18994, SOUTH/SIDE 18" MAPLE, NAZ. 269°, 18.21 FEET

B-2 1/2" IRON BAR AND CAP #18994 11 FEET EAST OF NORTH-SOUTH FENCE LINE MARKED WITH 5' STEEL FENCE POST.
 SET NAIL & TAG #18994, NORTH/SIDE 24" BEECH, NAZ. 83°, 28.60 FEET
 SET NAIL & TAG #18994, EAST/SIDE 18" BEECH, NAZ. 01°, 22.66 FEET
 SET NAIL & TAG #18994, WEST/SIDE 16" BEECH, NAZ. 163°, 19.84 FEET
 SET NAIL & TAG #18994, WEST/SIDE 12" BEECH, NAZ. 214°, 12.28 FEET

	A	B	C	D	E	F	G	H	I	J	K	L	M
1													
2	6	7	8	9	10	11	12	13	14	15	16	17	18
3													
4	19	20	21	22	23	24	25	26	27	28	29	30	31
5													
6	32	33	34	35	36	37	38	39	40	41	42	43	44
7													
8	45	46	47	48	49	50	51	52	53	54	55	56	57
9													
10	58	59	60	61	62	63	64	65	66	67	68	69	70
11													
12	71	72	73	74	75	76	77	78	79	80	81	82	83
13													



Signed by Ron Helsel
 Surveyor's Michigan License No. 18994

Date Nov. 24, 2001