

1/4 CORNER, SECTION 4

300 7 Jun 71 # 3249 200 VI

LAND CORNER RECORDATION CERTIFICATE FILING REQUIREMENT OF ACT 74, MICH. P.A. 1970

FOR CORNERS OF:-	LOCATED IN:-	CORNER CODE NUMBER
1. PUBLIC LAND SURVEY <input checked="" type="checkbox"/>	T. 4N. S. 1E	F3
2. PROPERTY CONTROLLING IN SECTION <input type="checkbox"/>	T. N. S. R. E. W.	
3. MISCELLANEOUS PROPERTY IN SECTION <input type="checkbox"/>	T. N. S. R. E. W.	
4. LOT NO. _____	RECORDED PLAT _____	
5. PRIVATE CLAIMS _____		

LIBER 189
FILED

JUN 7 4 31 PM '71
REGISTER OF DEEDS
Mia. Bill Humphrey
INGHAM COUNTY, MICH.
REGISTER OF DEEDS STAMP AND
FILING NUMBER

I, James E. Stephens do hereby certify that under requirements of P.A. 74, Michigan P.A. of 1970, the corner points mentioned in lines 1 and 2 above (identified with circles on index code diagram - over) were, in a field survey on May 17 1971, established, re-established, monumented, re-monumented, recovered or restored as expressed below and in conformance with regulations and rules therefore as required in the current manual of survey instructions of the United States Department of the Interior, Bureau of Land Management or by a decree of a court of law. Furthermore, that the corner points mentioned in lines 3, 4 and 5 above were, in a field survey on _____ 19____ found, recovered, restored, established or re-established as expressed below and in conformance with the rules of the Michigan State Board of Registration for Land Surveyors or, by a Decree of a Court of law:

A. Description of original monument and accessories and or subsequent restoration:
Original monument not found.

B. Description of corner evidence found and or method applied in restoring or re-establishing corner:
A boat spike was found burried under the blacktop, brought to the surface. Boat spoke was found in the centerline of the existing section line road (Gulick Road).


1" PIPE
C. Description of monument for corner and accessories established to perpetuate locating the position of the corner:
The boat spike found at the 1/4 corner was left in position with the following witnesses: A Stephens Engineering tag and spike in a 14" Oak tree N59°12'W 36.47' Stephens tag in 18" Oak tree N38°54'W 47.6' Stephens tag in a 16" Oak tree N71°55'E 78.8'

SIGNED BY: James E. Stephens
SURVEYOR'S MICHIGAN REGISTRATION NO. 16053
FOR STATE AND UNITED STATES AGENCIES:

DATE June 2, 1971

SIGNED BY _____ CHIEF OF SURVEY PARTY _____
APPROVED AND SIGNED BY _____ MICHIGAN REGISTERED AND SURVEYOR _____

DATE _____



5
SURVEYOR'S MICHIGAN REGISTRATION NO.

SE CORNER, SECTION 4

300 June 71 # 3249 300 v1

LAND CORNER RECORDATION CERTIFICATE
FILING REQUIREMENT OF ACT 74, MICH. P.A. 1970

LIBR 1 R 13

FILED

JUN 7 4 32 PM '71
REGISTER OF DEEDS
Miss. Bill Humphrey
INGHAM COUNTY, MICH.

REGISTER OF DEEDS STAMP AND
FILING NUMBER

FOR CORNERS OF--	LOCATED IN--	CORNER CODE NUMBER
1. PUBLIC LAND SURVEY <input checked="" type="checkbox"/>	T. 4N N. R. 1E E.	G3
2. PROPERTY CONTROLLING IN SECTION <input type="checkbox"/>	T. S. R. E.	
3. MISCELLANEOUS PROPERTY IN SECTION <input type="checkbox"/>	T. S. R. E.	
4. LOT NO. _____	RECORDED PLAT _____	
5. PRIVATE CLAIMS _____		

I, James E. Stephens do hereby certify that under requirements of P.A. 74, Michigan P.A. of 1970, the corner points mentioned in lines 1 and 2 above (identified with circles on index code diagram--over) were, in a field survey on May 17 1971 established, re-established, monumented, re-monumented, recovered or restored as expressed below and in conformance with regulations and rules therefore as required in the current manual of survey instructions of the United States Department of the Interior, Bureau of Land Management or by a decree of a court of law. Furthermore, that the corner points mentioned in lines 3, 4 and 5 above were, in a field survey on _____ 19____ found, recovered, restored, established or re-established as expressed below and in conformance with the rules of the Michigan State Board of Registration for Land Surveyors or, by a Decree of a Court of law:

A. Description of original monument and accessories and/or subsequent restoration:
Original monument not found.

EXCAVATE

B. Description of corner evidence found and/or method applied in restoring or re-establishing corner:
A boat spike was found buried under the blacktop, brought to the surface. Boat spike was found in the centerline of the existing section line road (Gulick Road).

C. Description of monument for corner and accessories established to perpetuate locating the position of the corner:


Boat spike found at the NW corner was left in position with the following witnesses: N55°56'W 46.3' to a 24" apple tree with a Stephens Engineering Tag, Stephens tag in power pole N48° 14'E 44.2', Stephens tag in 16" Elm tree S80°37'E 134.65'

SIGNED BY James E. Stephens
SURVEYOR'S MICHIGAN REGISTRATION NO. 16053
FOR STATE AND UNITED STATES AGENCIES:

DATE June 2, 1971

SIGNED BY _____ CHIEF OF SURVEY PARTY
APPROVED AND SIGNED BY _____ MICHIGAN REGISTERED LAND SURVEYOR

DATE _____



SURVEYOR'S MICHIGAN REGISTRATION NO.

Form No. 88, 6/72
BOWLING GREEN, O. CO., BALAMAZOO, MICH.

FORM APPROVED BY MICHIGAN STATE BOARD OF REGISTRATION, JAN. 28, 1971
DISTRIBUTED BY MICHIGAN SOCIETY OF REGISTERED LAND SURVEYORS

E/4 CORNER, SECTION 4

LAND CORNER RECORDATION CERTIFICATE

FILING REQUIREMENT OF ACT 74, MICH. P.A. 1970

LIBER 1 R 147

FOR CORNERS OF—	Sec.	LOCATED IN—				CORNER CODE NUMBER
1. PUBLIC LAND SURVEY	3	T. 4	N.	R. 1	E.	6-2
2. PROPERTY CONTROLLING IN SECTION		T.	S.	R.	E.	
3. MISCELLANEOUS PROPERTY IN SECTION		T.	S.	R.	E.	
4. LOT NO.		RECORDED PLAT				
5. PRIVATE CLAIMS						

FILED
 AUG 26 8 19 AM '71
 REGISTER OF DEEDS
 Miss Bill Humphrey
 INGHAM COUNTY, MICH.
 REGISTER OF DEEDS STAMP AND FILING NUMBER

USIT
COR

I, Gary D. Lester do hereby certify that under requirements of P.A. 74, Michigan P.A. of 1970, the corner points mentioned in lines 1 and 2 above (identified with circles on index code diagram—over) were, in a field survey on July 8 1971, established, re-established, monumented, re-monumented, recovered or restored as expressed below and in conformance with regulations and rules therefore as required in the current manual of survey instructions of the United States Department of the Interior, Bureau of Land Management or by a decree of a court of law. Furthermore, that the corner points mentioned in lines 3, 4 and 5 above were, in a field survey on July 8 1971, found, recovered, restored, established or re-established as expressed below and in conformance with the rules of the Michigan State Board of Registration for Land Surveyors or, by a Decree of a Court of law:

A. Description of original monument and accessories and/or subsequent restoration:

Original monument and accessories obliterated.


B. Description of corner evidence found and/or method applied in restoring or re-establishing corner:

Old fence line North, East, and West and close accord with government dimensions to East.

C. Description of monument for corner and accessories established to perpetuate locating the position of the corner:

Set T-bar with cap at fence corner post.

W 1/4 Corner, Section 3, T4N, R1E
 Nail & Tag in 10' ash tree SW, 21.55'
 Nail & Tag in fence post West, 11.17'
 Nail & Tag in 10" ash tree NW, 27.65'



SIGNED BY Gary D. Lester DATE 8/14/71
 SURVEYOR'S MICHIGAN REGISTRATION NO. 17624 (SEAL)

FOR STATE AND UNITED STATES AGENCIES:
 SIGNED BY _____ CHIEF OF SURVEY PARTY DATE _____
 APPROVED AND SIGNED BY _____ MICHIGAN REGISTERED LAND SURVEYOR DATE _____ (SEAL)

W 1/4 CORNER, SECTION 4

W 1/4 Cor. Sec. 4, T4N, R1E
LAND CORNER RECORDATION CERTIFICATE

FILING REQUIREMENT OF ACT 74, MICH. P.A. 1970

FOR CORNERS OF--	LOCATED IN--	CORNER CODE NUMBER
1. PUBLIC LAND SURVEY <u>4</u> T. <u>4</u> N. R. <u>1</u> E.		<u>E-2</u>
2. PROPERTY CONTROLLING IN SECTION T. N. R. E.		
3. MISCELLANEOUS PROPERTY IN SECTION T. N. R. E.		
4. LOT NO. RECORDED PLAT		
5. PRIVATE CLAIMS		

LABER 1 PG 221
FILED

NOV 12 8 50 AM '71
REGISTER OF DEEDS
Mia Bell Humphrey
INGHAM COUNTY, MICH.

REGISTER OF DEEDS STAMP AND FILING NUMBER

I, Fred N. White do hereby certify that under requirements of P.A. 74, Michigan P.A. of 1970, the corner points mentioned in lines 1 and 2 above (identified with circles on index code diagram - over) were, in a field survey on Sept 7, 1971, established, re-established, monumented, re-monumented, recovered or restored as expressed below and in conformance with regulations and rules therefore as required in the current manual of survey instructions of the United States Department of the Interior, Bureau of Land Management or by a decree of a court of law. Furthermore, that the corner points mentioned in lines 3, 4 and 5 above were, in a field survey on 19, found, recovered, restored, established or re-established as expressed below and in conformance with the rules of the Michigan State Board of Registration for Land Surveyors or, by a Decree of a Court of law:

A. Description of original monument and accessories and or subsequent restoration:

Original Corner & Witnesses obliterated

B. Description of corner evidence found and or method applied in restoring or re-establishing corner:

Found 1/2" iron bar 1" below pav't in E Shoeman Rd.
Verified from previous surveys & occupation lines

C. Description of monument for corner and accessories established to perpetuate locating the position of the corner:

1/2" iron bar MON BOX
N.E. Corner of house foundation N50°W 120.67'
NO N&T 30" Oak N45°E 64.23'
NO N&T Corner Post east 34.17' LATH W/FLAGGING AND MON. TYP E PIECE OF CONG. NEXT TO FAIRLY NEW FENCE POST

SIGNED BY Fred N. White

DATE NOV. 11, 1971

SURVEYOR'S MICHIGAN REGISTRATION NO. 12034

(SEAL)

FOR STATE AND UNITED STATES AGENCIES:

SIGNED BY _____ CHIEF OF SURVEY PARTY

DATE

APPROVED AND SIGNED BY _____ MICHIGAN REGISTERED LAND SURVEYOR

DATE

(SEAL)

SURVEYOR'S MICHIGAN REGISTRATION NO.

SW Cor. Sec. 4, T4N. R1E
LAND CORNER RECORDATION CERTIFICATE
 FILING REQUIREMENT OF ACT 74, MICH. P.A. 1970

LIBER **1 PG 223**

FOR CORNERS OF-- LOCATED IN-- CORNER CODE NUMBER

1. PUBLIC LAND SURVEY 4 T. 4 R. 1 E. **(E-3)**

2. PROPERTY CONTROLLING IN SECTION T. S. R. E. W.

3. MISCELLANEOUS PROPERTY IN SECTION T. S. R. E. W.

4. LOT NO. RECORDED PLAT

5. PRIVATE CLAIMS

FILED
 Nov 12 8 50 AM '71
 REGISTER OF DEEDS
Mica Bell Humphrey
 INGHAM COUNTY, MICH.
 REGISTER OF DEEDS STAMP AND FILING NUMBER

I, Fred N. White do hereby certify that under requirements of P.A. 74, Michigan P.A. of 1970, the corner points mentioned in lines 1 and 2 above (identified with circles on index code diagram - over) were, in a field survey on Sept 7, 1971, established, re-established, monumented, re-monumented, recovered or restored as expressed below and in conformance with regulations and rules therefore as required in the current manual of survey instructions of the United States Department of the Interior, Bureau of Land Management or by a decree of a court of law. Furthermore, that the corner points mentioned in lines 3, 4 and 5 above were, in a field survey on _____ 19____ found, recovered, restored, established or re-established as expressed below and in conformance with the rules of the Michigan State Board of Registration for Land Surveyors or, by a Decree of a Court of law:

A. Description of original monument and accessories and or subsequent restoration:

Original Corner & Witnesses Obliterated

B. Description of corner evidence found and or method applied in restoring or re-establishing corner:

*Found 1/2" bar. 1" below post in E Shoeman & Galick Rd
 Verified from previous surveys and occupation lines*

C. Description of monument for corner and accessories established to perpetuate locating the position of the corner:

1/2" iron bar SE. MADE? SEE LAST PAGE (L-2, P. 539)

<i>24" Hickory</i>	<i>S 35° W</i>	<i>53.78'</i>
<i>4" Cor. Post</i>	<i>West</i>	<i>32.92'</i>
<i>Street sign</i>	<i>N 45° E</i>	<i>36.98'</i>

SIGNED BY Fred N. White DATE Nov. 11, 1971

SURVEYOR'S MICHIGAN REGISTRATION NO. 12034 (SEAL)

FOR STATE AND UNITED STATES AGENCIES:
 SIGNED BY _____ CHIEF OF SURVEY PARTY _____ DATE _____
 APPROVED AND SIGNED BY _____ MICHIGAN REGISTERED LAND SURVEYOR _____ DATE _____ (SEAL)

Should Be Stone

SW CORNER, SECTION 4

LAND CORNER RECORDATION CERTIFICATE

FILING REQUIREMENT OF ACT 74, MICH. P.A. 1970

Section 9, T4N, R1E, Williamston Township, Ingham County, Michigan

LIBER 2 PG 539

FOR CORNERS OF -- LOCATED IN -- CORNER CODE NUMBER

1. PUBLIC LAND SURVEY 9 T. 4 N. R. 1 E. E-3 & F-4

PROPERTY CONTROLLING IN SECTION T N. S. R. E.

MISCELLANEOUS PROPERTY IN SECTION T N. S. R. E.

4. LOT NO. RECORDED PLAT

5. PRIVATE CLAIMS

FILED

Nov 9 10 10 AM '73

REGISTER OF DEEDS

Carol M. Lewis
INGHAM COUNTY, MICH.

REGISTER OF DEEDS STAMP AND FILING NUMBER

I, Ron Helsel do hereby certify that under requirements of P.A. 74, Michigan P.A. of 1970, the corner points mentioned in lines 1 and 2 above (identified with circles on index code diagram - over) were, in a field survey on August 24 1973 established, re-established, monumented, re-monumented, recovered or restored as expressed below and in conformance with regulations and rules therefore as required in the current manual of survey instructions of the United States Department of the Interior, Bureau of Land Management or by a decree of a court of law. Furthermore, that the corner points mentioned in lines 3, 4 and 5 above were, in a field survey on 19... found, recovered, restored, established or re-established as expressed below and in conformance with the rules of the Michigan State Board of Registration for Land Surveyors or, by a Decree of a Court of law:

A. Description of original monument and accessories and/or subsequent restoration:

E-3 - Original Corner & Witnesses Lost.

F-4 - Original Corner Never Set.

MON BOX

Description of corner evidence found and/or method applied in restoring or re-establishing corner:

E-3 - Found 3/4" reinforcement bar, 1.5' East of physical centerline of Shoeman Road, and on physical centerline of Galick Road to the East.

F-4 - Found rotted and leaning wood anchor post, with fence lines leading E, W, & S. Set 3/4" reinforcement bar at base of anchor post. Set corner from previous surveys.

C. Description of monument for corner and accessories established to perpetuate locating the position of the corner:

E-3 - 3/4" Reinforcement Bar

F-4 - 3/4" Reinforcement Bar

N & T - W. side 27" Elm

S35°E 53.72'

N & T - S. side 24" Maple

East 24.85'

N & T - S. side Wood Anchor Post

N50°E 40.18'

N & T - S. side 30" Maple

West 27.55'

Centerline 3" iron Anchor post

West 32.87'

N & T - W. side 22" Maple

S03°E 9.05'

*Should Be Stone
Visit Co*

SIGNED BY Ron Helsel

DATE August 28, 1973

SURVEYOR'S MICHIGAN REGISTRATION NO. 18894

FOR STATE AND UNITED STATES AGENCIES:

SIGNED BY _____

DATE _____

APPROVED AND SIGNED BY _____

DATE _____

SURVEYOR'S MICHIGAN REGISTRATION NO. _____



5/4 CORNER, SECTION 9

LAND CORNER RECORDATION CERTIFICATE

FILING REQUIREMENT OF ACT 74, MICH. P.A. 1970

Section 9, T4N, R1E, Williamston Township, Ingham County, Michigan

LIBER 2 PG 541

FOR CORNERS OF:-	LOCATED IN:-	CORNER CODE NUMBER
1. PUBLIC LAND SURVEY	9 T. 4 N. R. 1 E.	F-5 & E-4
2. PROPERTY CONTROLLING IN SECTION	T. N. S. R. E. W.	
3. MISCELLANEOUS PROPERTY IN SECTION	T. N. S. R. E. W.	
4. LOT NO.	RECORDED PLAT	
5. PRIVATE CLAIMS		

FILED

Nov 9 10 10 AM '73

REGISTER OF DEEDS
Carl M. Lewis
INGHAM COUNTY, MICH.

REGISTER OF DEEDS STAMP AND FILING NUMBER

I, Ron Helsel do hereby certify that under requirements of P.A. 74, Michigan P.A. of 1970, the corner points mentioned in lines 1 and 2 above (identified with circles on index code diagram - over) were, in a field survey on August 24 1973 established, re-established, monumented, re-monumented, recovered or restored as expressed below and in conformance with regulations and rules therefore as required in the current manual of survey instructions of the United States Department of the Interior, Bureau of Land Management or by a decree of a court of law. Furthermore, that the corner points mentioned in lines 3, 4 and 5 above were, in a field survey on _____ 19____ found, recovered, restored, established or re-established as expressed below and in conformance with the rules of the Michigan State Board of Registration for Land Surveyors or, by a Decree of a Court of law:

A. Description of original monument and accessories and/or subsequent restoration:

- F-5 - Original Corner & Witnesses Lost
- E-4 - Original Corner & Witnesses Lost.

B. Description of corner evidence found and/or method applied in restoring or re-establishing corner:

- F-5 - Found 1/2" boat spike, 3" below bituminous surface on physical centerline of Haslett Road.
- E-4 - Found 3/4" Reinforcement bar, 0.5' West of physical centerline shoeman road and 2" below Bit. surface.

C. Description of monument for corner and accessories established to perpetuate locating the position of the corner:

E-4 - 3/4" Reinforcement Bar	F-5 - 1/2" Boat Spike		
N & T - S. side Wood Anchor Post	East 34.87'	N & T - NW, Side 18" Hickory	S30°W 32.37'
N & T - W. side 27" Oak	S35°E 52.12'	N & T - W. Side Power Pole	N03°W 32.49'
N & T - S. Side Wood Anchor Post	West 32.38'	NE Corner Brick School House	S40°W 94.70'

SIGNED BY Ron Helsel DATE August 29, 1973


SURVEYOR'S MICHIGAN REGISTRATION NO. 18994

FOR STATE AND UNITED STATES AGENCIES:

SIGNED BY _____ DATE _____

APPROVED AND SIGNED BY _____ DATE _____

SURVEYOR'S MICHIGAN REGISTRATION NO. _____



F3 S 1/4 CORNER, SECTION 4
 F3 SE CORNER, SECTION 4

LAND CORNER RECORDATION CERTIFICATE
FILING REQUIREMENT OF ACT 74, MICH. P.A. 1970

Section 9, T4N, R1E, Williamston Township, Ingham County, Michigan, **LIBER 2 PG 543**

FOR CORNERS OF--	LOCATED IN--	CORNER CODE NUMBER
1. PUBLIC LAND SURVEY 9 T. 4 N. R. 1 E.		G-3 & F-3
2. PROPERTY CONTROLLING IN SECTION . T. . N. S. R. E. W.		
3. MISCELLANEOUS PROPERTY IN SECTION . T. . N. S. R. E. W.		
4. LOT NO. . RECORDED PLAT		
5. PRIVATE CLAIMS		

FILED
 Nov 9 10 10 AM '73
 REGISTER OF DEEDS
Carroll M. Lewis
 INGHAM COUNTY, MICH.
 REGISTER OF DEEDS STAMP AND FILING NUMBER

I, Ron Helsel do hereby certify that under requirements of P.A. 74, Michigan P.A. of 1970, the corner points mentioned in lines 1 and 2 above (identified with circles on index code diagram - over) were, in a field survey on August 24, 1973, established, re-established, monumented, re-monumented, recovered or restored as expressed below and in conformance with regulations and rules therefore as required in the current manual of survey instructions of the United States Department of the Interior, Bureau of Land Management or by a decree of a court of law. Furthermore, that the corner points mentioned in lines 3, 4 and 5 above were, in a field survey on _____ 19____, found, recovered, restored, established or re-established as expressed below and in conformance with the rules of the Michigan State Board of Registration for Land Surveyors or, by a Decree of a Court of law:

- A. Description of original monument and accessories and/or subsequent restoration:
- G-3 - Original Corner & Witnesses Lost.
 - F-3 - Original Corner & Witnesses Lost.

- B. Description of corner evidence found and/or method applied in restoring or re-establishing corner:
- G-3 - Found 1/4" Boat Spike in physical centerline of Gulick Road.
 - F-3 - Found 1/4" Boat Spike, 0.5' South of physical centerline of Gulick Road.

EXCAVATE

SE COR.	S 1/4 COR
C. Description of monument for corner and accessories established to perpetuate locating the position of the corner:	
G-3 - 1/4" Boat Spike	F-3 - 1/4" Boat Spike
PK Nail E. side Wood Anchor Post	X N & T - S. side FOUND STUMP
X N & T - S. side 20" Apple	10" Oak N40°W 36.49'
N & T - W. Side Telephone Pole	N & T - E. side Wood Anchor Post North 31.46'
South 20.97'	N & T - W. side 12" Walnut N30°E 39.96'
N45°W 47.47'	
N40°E 44.25'	

STEPHENS

SIGNED BY Ron Helsel DATE August 28, 1973


SURVEYOR'S MICHIGAN REGISTRATION NO. 18994

FOR STATE AND UNITED STATES AGENCIES:

SIGNED BY _____ DATE _____

APPROVED AND SIGNED BY _____ DATE _____

SURVEYOR'S MICHIGAN REGISTRATION NO. _____



N 1/4 CORNER, SECTION 4

LAND CORNER RECORDATION CERTIFICATE

FILING REQUIREMENT OF ACT 74, MICH. P.A. 1970

SEEL 7400 4001700 P

LEBER 4 N 384

FOR CORNERS OF--	LOCATED IN--	CORNER CODE NUMBER
1. PUBLIC LAND SURVEY <u>4</u> T. <u>4</u> N. R. <u>1</u> E.		<u>F-1</u>
2. PROPERTY CONTROLLING IN SECTION _____ T. _____ N. S. R. _____ E. W.		
3. MISCELLANEOUS PROPERTY IN SECTION _____ T. _____ N. S. R. _____ E. W.		
4. LOT NO. _____, RECORDED PLAT _____		
5. PRIVATE CLAIMS _____		

FILED

SEP 21 9 19 AM '78

REGISTER OF DEEDS
Paul Johnson
INGHAM COUNTY, MICH.

REGISTER OF DEEDS STAMP AND FILING NUMBER

Duplicate

I, JAMES A. PORTER, do hereby certify that under requirements of P.A. 74, Michigan P.A. of 1970, the corner points mentioned in lines 1 and 2 above were, in a field survey on August 23, 1978, 19____, established, re-established, monumented, re-monumented, recovered or restored as expressed below and in conformance with regulations and rules therefore as required in the current manual of survey instructions of the United States Department of the Interior, Bureau of Land Management or by a decree of a court of law. Furthermore, that the corner points mentioned in lines 3, 4 and 5 above were, in a field survey on _____, 19____, found, recovered, restored, established or re-established as expressed below and in conformance with the rules of the Michigan State Board of Registration for Land Surveyors or, by a Decree of a Court of law:

A. Description of original monument and accessories and/or subsequent restoration:

Original post & witnesses destroyed.

B. Description of corner evidence found and/or method applied in restoring or re-establishing corner:

Found 1/2" pipe capped with RLS cap #11370 in monument box

C. Description of monument for corner and accessories established to perpetuate locating the position of the corner:

Left in place with the following witnesses:

Found Stephens Eng. Tag in Power Pole	N 45° W	103.11 feet
Found Steadman Eng. Tag in 36" Oak	S 10° W	88.58 feet
Found Steadman Eng. Tag in Telephone Pole	S 45° E	47.50 feet
Emery and Porter Tag in 20" Wild Cherry	S 80° E	83.83 feet


No N&T

SIGNED BY *James A. Porter* DATE August 28, 1978
 JAMES A. PORTER
 SURVEYOR'S MICHIGAN REGISTRATION NO. 19003

FOR STATE AND UNITED STATES AGENCIES:

SIGNED BY _____ DATE _____
CHIEF OF SURVEY PARTY

APPROVED AND SIGNED BY _____ DATE _____
MICHIGAN REGISTERED LAND SURVEYOR



SURVEYOR'S MICHIGAN REGISTRATION NO. _____

1378

FORM APPROVED BY MICHIGAN STATE BOARD OF REGISTRATION, JAN. 25, 1971 REVISED MAY 14, 1978

MAY PLACE SKETCH ON BACK OR ATTACHED SHEET

N 1/4 CORNER, SECTION 4

LAND CORNER RECORDATION CERTIFICATE
FILING REQUIREMENT OF ACT 74, MICH. P.A. 1970

LIBER 5 16 95
FILED

FOR CORNERS OF--	LOCATED IN--	CORNER CODE NUMBER
1. PUBLIC LAND SURVEY	T. 4N S. 1E R. 1E	F-1
2. PROPERTY CONTROLLING IN SECTION	T. S. R.	
3. MISCELLANEOUS PROPERTY IN SECTION	T. S. R.	
4. LOT NO.	RECORDED PLAT	
5. PRIVATE CLAIMS		

JAN 3 8 28 AM '79
REGISTER OF DEEDS
Richard W. Steadman
INGHAM COUNTY, MICH.
REGISTER OF DEEDS STAMP AND FILING NUMBER

I, Richard W. Steadman, do hereby certify that under requirements of P.A. 74, Michigan P.A. of 1970, the corner points mentioned in lines 1 and 2 above were, in a field survey on December 9, 1970, established, re-established, monumented, re-monumented, recovered or restored as expressed below and in conformance with regulations and rules thereto as required in the current manual of survey instructions of the United States Department of the Interior, Bureau of Land Management or by a decree of a court of law. Furthermore, that the corner points mentioned in lines 3, 4 and 5 above were, in a field survey on 1970, found, recovered, restored, established or re-established as expressed below and in conformance with the rules of the Michigan State Board of Registration for Land Surveyors or, by a Decree of a Court of law.

A. Description of original monument and accessories and in subsequent restoration:

The County Surveyor customarily established closing quarter corners, since the Instructions for the United States Survey of the Public Lands did not provide for it.
In a survey dated June 9, 1843, recorded in Volume 1 on Page 190, County Surveyor's Records, County Surveyor A. Jackson established this corner witnessed by: 18" R. Oak S11-1/2°E 17 lks. and 12" Y. Oak N26-1/4°E 15 lks.
I find no further mention of this corner in public records.

B. Description of corner evidence found and of method applied in restoring or re-establishing corner.

1970: Set 3/4" iron rod in center of Foster Road on line between corresponding corners for T5N, R1E, as called for in an April 1961 survey by John Quine, R.L.S.

C. Description of monument for corner and accessories established to perpetuate locating the position of the corner.

1976: Replaced 3/4" iron rod with 1/2" iron pipe in monument box to mark the corner.

Witnesses:	20" Wild Cherry	S76°E	83.57 ft.
	Telephone pole	S40°E	47.50 ft.
	26 Oak	S10°W	88.58 ft.
	S.W. corner of house foundation	N26°E	84.40 ft.

Corner for T5N, R1E (found 1-1/4" iron rod) West 155.8 ft.

SIGNED BY Richard W. Steadman DATE December 20, 1978


SURVEYOR'S MICHIGAN REGISTRATION NO. 11370

FOR STATE AND UNITED STATES AGENCIES:

SIGNED BY _____ DATE _____

APPROVED AND SIGNED BY _____ DATE _____

SURVEYOR'S MICHIGAN REGISTRATION NO. _____



Good
Corner
Complete
as is
DLC

CENTER, SECTION 4

LAND CORNER RECORDATION CERTIFICATE

FILING REQUIREMENT OF ACT 74, MICH. P.A. 1970

LIBER 51-100

FOR CORNERS OF--	LOCATED IN--	CORNER CODE NUMBER
1. PUBLIC LAND SURVEY	T. 4N. S. R. 1E. E.	F-2
2. PROPERTY CONTROLLING IN SECTION	T. S. R. E. W.	
3. MISCELLANEOUS PROPERTY IN SECTION	T. S. R. E. W.	
4. LOT NO.	RECORDED PLAT	
5. PRIVATE CLAIMS		

FILED

JAN 3 8 30 AM '79

REGISTER OF DEEDS
Richard W. Steadman
INGHAM COUNTY, MICH.

REGISTER OF DEEDS STAMP AND FILING NUMBER

I, Richard W. Steadman, do hereby certify that under requirements of P.A. 74, Michigan P.A. of 1970, the corner points mentioned in lines 1 and 2 above were, in a field survey on April 30, 1976, established, re-established, monumented, re-monumented, recovered or restored as expressed below and in conformance with regulations and rules thereof as required in the current manual of survey instructions of the United States Department of the Interior Bureau of Land Management or by a decree of a court of law. Furthermore, that the corner points mentioned in lines 3, 4 and 5 above were, in a field survey on _____, 19____, found, recovered, restored, established or re-established as expressed below and in conformance with the rules of the Michigan State Board of Registration for Land Surveyors or, by a Decree of a Court of law.

Visit Car

A. Description of original monument and accessories and or subsequent restoration:

Since the Instructions for the United States Survey of the Public Lands did not provide for the establishment of the center of the section, the County Surveyor customarily determined its location.

In a survey dated June 9, 1843, recorded in Volume 1 on Page 190, County Surveyor's Records, Anson Jackson, County Surveyor established this corner, witnessed by: 20" B. Ash N05-1/2°W 22-1/2 lks, and 10" B. Ash S25°W 16 lks.

In a survey dated March 27 and 28, 1879, recorded in Volume 3 on Page 143, County Surveyor's Records, County Surveyor A. P. Drake states "Found corner set by Jackson and set a new post," but gives no witnesses.

B. Description of corner evidence found and or method applied in restoring or re-establishing corner.

Found wood anchor post at intersection of fences North, South, and West.

C. Description of monument for corner and accessories established to perpetuate locating the position of the corner.

Assumed anchor post marks the center of the section.

Witnesses:	8" Maple	S88°E	36.0 ft.
	5" Maple	N61°E	23.7 ft.
	6" Sassafras	S22°E	55.6 ft.

SIGNED BY: Richard W. Steadman DATE: December 10, 1978

SURVEYOR'S MICHIGAN REGISTRATION NO. 11370

FOR STATE AND UNITED STATES AGENCIES.

SIGNED BY: _____ DATE: _____

APPROVED AND SIGNED BY: _____ DATE: _____

SURVEYOR'S MICHIGAN REGISTRATION NO. _____

